

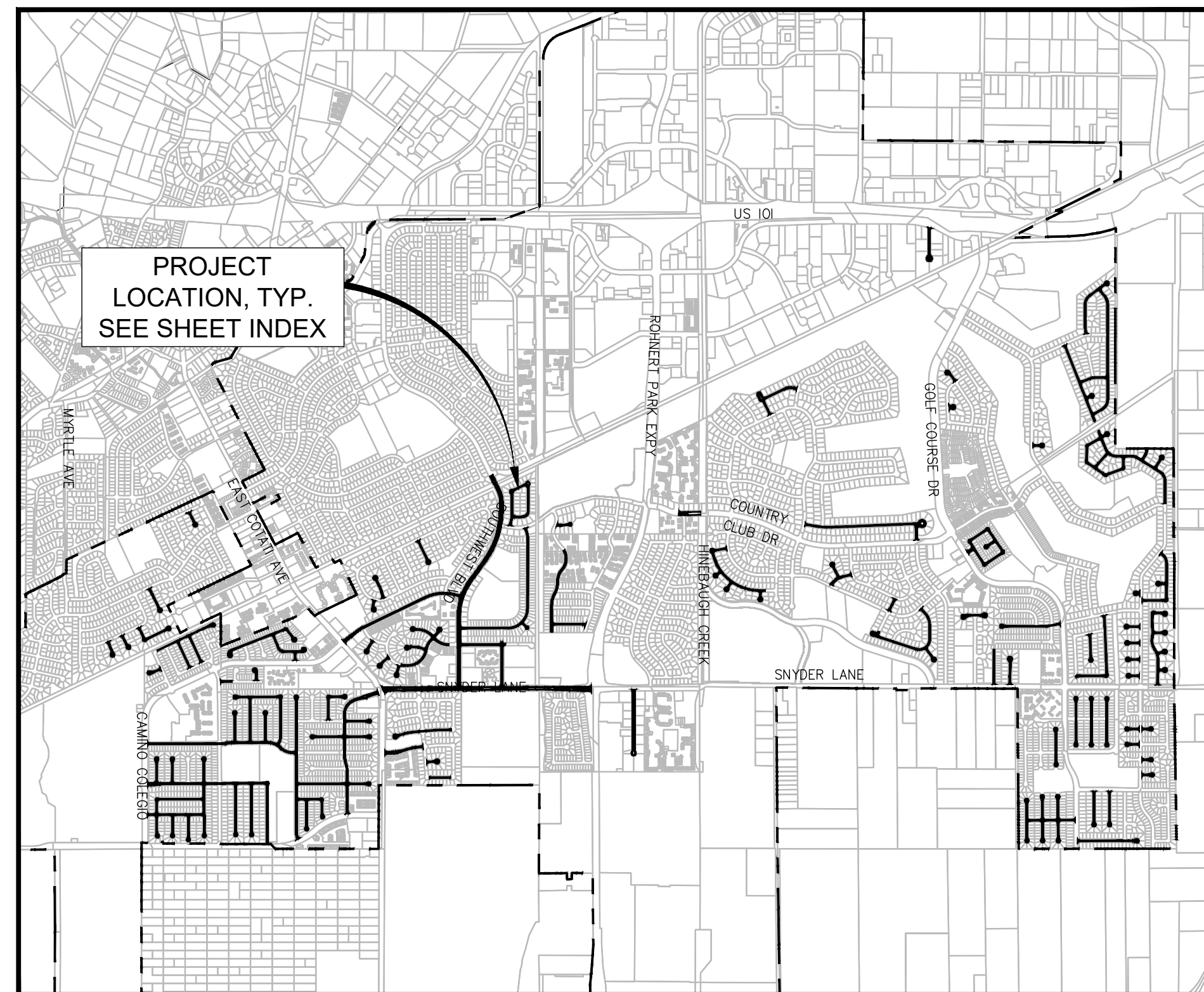
# CITY OF ROHNERT PARK

## IMPROVEMENT PLANS FOR

# 2023-2024 PAVEMENT MAINTENANCE

## RP#2023-01

FEBRUARY 2024



**INDEX OF SHEETS**

Sheet Number	Sheet Title
1	COVER SHEET
2	ABBREVIATIONS, LEGEND, DETAILS, AND GENERAL NOTES
3	SHEET INDEX
4	SHEET INDEX 2
5	PAVEMENT REHABILITATION PLAN - VARIOUS STREETS
6	PAVEMENT REHABILITATION PLAN - VARIOUS STREETS
7	PAVEMENT REHABILITATION PLAN - VARIOUS STREETS
8	PAVEMENT REHABILITATION PLAN - VARIOUS STREETS
9	PAVEMENT REHABILITATION PLAN - VARIOUS STREETS
10	PAVEMENT REHABILITATION PLAN - VARIOUS STREETS
11	PAVEMENT REHABILITATION PLAN - VARIOUS STREETS
12	PAVEMENT REHABILITATION PLAN - VARIOUS STREETS
13	PAVEMENT REHABILITATION PLAN - VARIOUS STREETS
14	PAVEMENT REHABILITATION PLAN - VARIOUS STREETS
15	PAVEMENT REHABILITATION PLAN - VARIOUS STREETS
16	PAVEMENT REHABILITATION PLAN - VARIOUS STREETS
17	PAVEMENT REHABILITATION PLAN - DANIEL DR & DOLORES DR
18	PAVEMENT REHABILITATION PLAN - VARIOUS STREETS
19	PAVEMENT REHABILITATION PLAN - VARIOUS STREETS
20	PAVEMENT REHABILITATION PLAN - VARIOUS STREETS
21	PAVEMENT REHABILITATION PLAN - VARIOUS STREETS
22	PAVEMENT REHABILITATION PLAN - VARIOUS STREETS
23	PAVEMENT REHABILITATION PLAN - VARIOUS STREETS
24	PAVEMENT REHABILITATION PLAN - VARIOUS STREETS
25	PAVEMENT REHABILITATION PLAN - VARIOUS STREETS
26	PAVEMENT REHABILITATION PLAN - SNYDER LN & MEDICAL CENTER DRIVE

Images: Heidi\_Signature-Blue.jpg; Rohnert Park-2.jpg; S:\SIS\_Signature-Blue.jpg  
 Paths: E:\Civil\_3D\_Projects\185082\_Pavement\23-24\VM\185082\_C01.dwg  
 Xrefs: CCE-ENGINEERS STAMPS-PLAN.dwg; RP\_PARCELS.dwg; CCE-ENGINEERS STAMPS-COVER.dwg  
 Layout Name: SHT-1 Plot Date: Feb 05, 2024 at 08:42

**COASTLAND | DCCM**  
 COASTLAND | DCCM  
 1400 Neotomas Avenue  
 Santa Rosa, CA 95405  
 707.571.8005 | coastlandcivil.com

*Heidi E. Utterback*  
 HEIDI E. UTTERBACK, RCE 53723

2/05/2024  
 PLANS APPROVAL DATE



STAFF APPROVAL	REVISIONS NO. REVISION DATE R.C.E. EXP. DATE	CITY ENG. DATE	PUBLIC IMPROVEMENTS APPROVED FOR CONSTRUCTION CITY OF ROHNERT PARK
			BY <i>Vanessa Garrett</i> VANESSA GARRETT RCE 84141 DIRECTOR OF PUBLIC WORKS
			DATE _____
			CITY OF ROHNERT PARK FILE NO. _____

2023-2024 PAVEMENT MAINTENANCE

ORIGINAL PLOT DATE: \_\_\_\_\_  
 FOR REDUCED PLANS, THE ORIGINAL SCALE IS IN INCHES: 3 2 1 0  
 Xrefs: CCE-ENGINEERS STAMPS-PLAN.dwg; P-PARCELS.dwg; CCE-ENGINEERS STAMPS-COVER.dwg  
 Layout Name: SHF-2 Plot Date: 05/20/24 at 09:57  
 Image: Heidi\_Signature-Blue.jpg; Rohnert Park-2\_Bp\_SIS\_Signature-Blue.jpg  
 Path: C:\30\_Projects\185082\_Pavement\23-24\WMS\185082\_COU.dwg

**ABBREVIATIONS:**

AC ASPHALT CONCRETE	GB GRADE BREAK
A.P.N. ASSESSORS PARCEL NUMBER	IG INVERT GRADE
BC BEGIN CURVE	LF LINEAR FEET
BFP BACK FLOW PREVENTER	LG LIP OF GUTTER
BRC BEGIN REVERSE CURVE	LT LEFT
BSW BACK OF SIDEWALK	NE NORTHEAST
BVC BEGIN VERTICAL CURVE	NW NORTHWEST
C&G CURB & GUTTER	OH OVERHEAD UTILITY
CAMUTCD CA. MANUAL OF UNIFORM	P.U.E. PUBLIC UTILITY EASEMENT
TRAFFIC CONTROL DEVICES	PVC POLYVINYLCHLORIDE PIPE
CB CATCH BASIN	R.C. RELATIVE COMPACTION
CIPP CURED-IN-PLACE PIPE	RCP REINFORCED CONCRETE PIPE
CL CENTERLINE	R&R REMOVE & REPLACE
CLC CONTROL LINE COORDINATE	RT RIGHT
CMP CORRUGATED METAL PIPE	RW RECLAIMED WATER
CO CLEANOUT	SD STORM DRAIN
CONC CONCRETE	SDBC STORM DRAIN CATCH BASIN
CR CURB RETURN	SDMH STORM DRAIN MANHOLE
DET. DETECTOR	SE SOUTHEAST
DI DROP INLET	SS SANITARY SEWER
DWY DRIVEWAY	SSCO SANITARY SEWER CLEANOUT
(E) EXISTING	SSMH SANITARY SEWER MANHOLE
EC END CURVE	STD STANDARD
EFC EAST FACE OF CURB	STL STEEL PIPE
ELEC ELECTRIC	SW SOUTHWEST
ELEV ELEVATIONS	TC TOP OF CURB
EP EDGE OF PAVEMENT	TEL TELEPHONE
EVC END VERTICAL CURVE EX.	TG TOP OF GRATE
FC FACE OF CURB	TOP TOP OF PIPE
FG FINISHED GRADE	TS TRAFFIC SIGNAL
FL FLOW LINE	TYP. TYPICAL
FLG FLOW LINE OF GUTTER	UG UNDERGROUND
FO FIBER OPTIC	VAR. VARIES
FSW FRONT OF SIDEWALK	WS WATER SERVICE
G GAS	WTR, W WATER

**LEGEND**

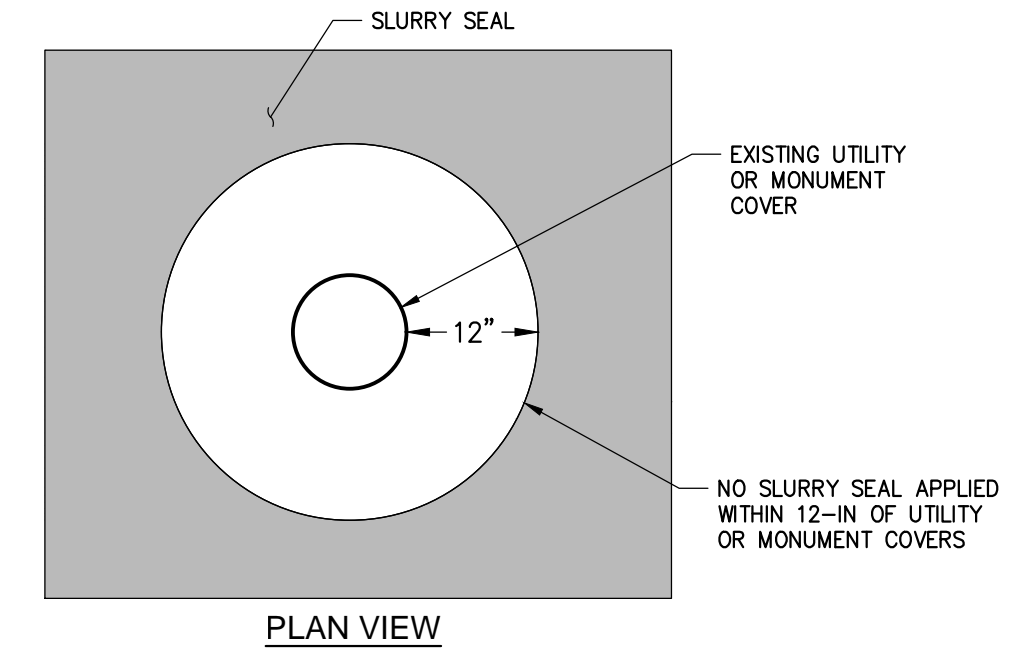
DESCRIPTION OF SYMBOL	PROPOSED	EXISTING
CITY WELL MONUMENT	N/A	⊙
WATER VALVE	N/A	⊙
WATER REDUCER	N/A	⊙/A
WATER BLOW OFF	N/A	⊙/A
WATER METER BOX	N/A	⊙
FIRE HYDRANT	N/A	⊙
MAIN LINE CAP OR PLUG	N/A	⊙
WATER ANGLED CONNECTION	N/A	N/A
WATER CROSS CONNECTION	N/A	N/A
WATER TEE CONNECTION	N/A	N/A
JOINT UTILITY POLE	N/A	⊙/P
JOINT POLE WITH STREET LIGHT	N/A	⊙/P
STREET LIGHT	N/A	⊙
STORM DRAIN CATCH BASIN	N/A	⊙
TREE AND DRIPLINE	N/A	⊙
SIGN	N/A	⊙
SEWER LATERAL CLEAN-OUT	N/A	⊙/C
SEWER REDUCER	N/A	N/A
SEWER MANHOLE	N/A	⊙
STORM DRAIN MANHOLE	N/A	⊙
TELEPHONE MANHOLE	N/A	⊙
PARCEL ADDRESS	N/A	483
SUBJECT PROPERTY BOUNDARY	N/A	---
GAS LINE	N/A	— G — G —
OVERHEAD UTILITY LINES (MULTIPLE)	N/A	— OHU — OHU —
STORM DRAIN LINE	N/A	— 6"SS — 6"SS —
SANITARY SEWER MAIN	N/A	— 6" CI W — 6" CI W —
WATER MAIN	N/A	— 6" CI W — 6" CI W —
ABANDONED LINE	N/A	— ABAND # —
ELECTRIC LINE	N/A	— E — E —
CONCRETE	N/A	▒
SLURRY SEAL/CRACK SEAL	▒	N/A
DIGOUT	▒	N/A

**CONSTRUCTION NOTE DESIGNATIONS**

- (R1) = ROADWAY AND RELATED ITEMS CONSTRUCTION NOTES.
- (T1) = STRIPING AND RELATED ITEMS CONSTRUCTION NOTES.

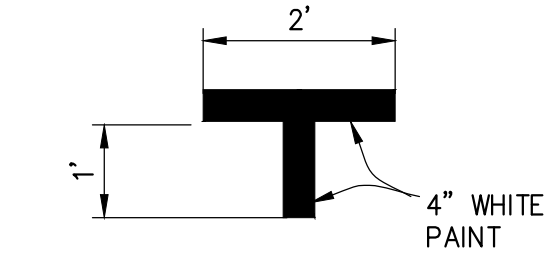
**GENERAL NOTES:**

- ALL WORKMANSHIP, MATERIALS AND CONSTRUCTION SHALL CONFORM TO THE CITY OF ROHNERT PARK MANUAL OF STANDARDS, DETAILS AND SPECIFICATIONS (LATEST EDITION), THE SPECIAL PROVISIONS FOR THIS PROJECT AND THE STATE STANDARD SPECIFICATIONS AND STANDARD PLANS 2022 EDITION. THE CONTRACTOR IS RESPONSIBLE FOR UNDERSTANDING ALL STANDARDS PERTAINING TO THIS PROJECT.
- THE CONTRACTOR SHALL CALL UNDERGROUND SERVICE ALERT (USA) AT 1-800-227-2600 NO LESS THAN 2 WORKING DAYS PRIOR TO ANY EXCAVATION FOR MARK-OUTS OF EXISTING UNDERGROUND FACILITIES.
- THE LOCATIONS OF UNDERGROUND UTILITIES SHOWN ON THE PLANS ARE BASED ON THE BEST AVAILABLE INFORMATION. THE CONTRACTOR SHALL POTHOLE AND DETERMINE THE EXACT LOCATION OF ALL EXISTING UTILITIES WITHIN EXCAVATION AREAS OR AS DIRECTED BY THE ENGINEER IN ACCORDANCE WITH THE SPECIAL PROVISIONS.
- ANY CITY OR PRIVATE PROPERTY, INCLUDING LANDSCAPING, IRRIGATION OR OTHER IMPROVEMENTS, WHICH IS DAMAGED BY THE CONTRACTOR'S OPERATIONS SHALL BE REPAIRED OR REPLACED AT THE CONTRACTOR'S EXPENSE AND TO THE SATISFACTION OF THE ENGINEER. CONTRACTOR SHALL COORDINATE WITH PROPERTY OWNER FOR IRRIGATION SYSTEM SHUT-OFF AND REPAIR IF DAMAGED BY CONSTRUCTION.
- THE CONTRACTOR SHALL BE RESPONSIBLE FOR RECYCLING OR DISPOSAL OF ALL BITUMINOUS PAVEMENT, CONCRETE, REINFORCEMENT, AND SPOILS NOT NEEDED FOR BACKFILL AS REQUIRED BY THE ENGINEER AND PER THE CITY SPECIFICATIONS.
- THE CONTRACTOR SHALL MAINTAIN ACCESS TO ALL DRIVEWAYS DURING CONSTRUCTION PER "TRAFFIC CONTROL" OF THE SPECIAL PROVISIONS.
- ALL PUBLIC WALKWAYS SHALL BE SAFE AND USEABLE AT THE END OF EACH WORKDAY OR AS DIRECTED BY THE ENGINEER.
- THE CONTRACTOR SHALL MAINTAIN TRAFFIC CONTROL AND PEDESTRIAN USE DURING CONSTRUCTION IN ACCORDANCE WITH THE LATEST CAMUTCD. PEDESTRIAN TRAFFIC SHALL ALSO CONFORM TO THE REQUIREMENTS OF THE AMERICANS WITH DISABILITIES ACT (ADA) AND SHALL ACCOMMODATE PEDESTRIAN TRAFFIC THROUGH OR AROUND THE WORK ZONES.
- TEMPORARY SIGNAGE SHALL BE CONSTRUCTED WITH RETROREFLECTIVE MATERIAL ON A BACKING OF METAL OR FABRIC. FOR SIGNS DIRECTED TO PEDESTRIANS ONLY, CORRUGATED PRINTED SIGNS MAY BE USED. SIGNS SHALL BE REMOVED OR COVERED WHEN NOT REQUIRED.
- THE CONTRACTOR SHALL EXERCISE CAUTION WHEN DIGGING WITHIN THE DRIPLINE OF TREES. ROOTS LARGER THAN 2 INCHES SHALL NOT BE CUT WITHOUT PERMISSION FROM THE CITY ARBORIST. IN THE EVENT THAT A ROOT IS LARGER THAN 2 INCHES, SEEK DIRECTION FROM THE CITY ARBORIST.
- OVERHEAD UTILITY SERVICE DROPS ARE NOT SHOWN ON THE PLANS. THE CONTRACTOR SHALL INVESTIGATE THE SITE PRIOR TO CONSTRUCTION AND SHALL BE AWARE OF LIMITED OVERHEAD CLEARANCES.
- LOCATIONS OF UNDERGROUND OBSTRUCTIONS SHOWN ON THE PLANS ARE APPROXIMATE ONLY AND SHOULD NOT BE TAKEN AS FINAL OR ALL INCLUSIVE. THE CONTRACTOR IS CAUTIONED THAT THE PLANS MAY NOT INCLUDE ALL EXISTING UTILITIES. THE CITY OF ROHNERT PARK AND THE ENGINEER ASSUME NO RESPONSIBILITY FOR OBSTRUCTIONS THAT MAY BE ENCOUNTERED.
- ALL SEWER MANHOLES, CLEANOUTS AND WATER VALVES SHALL BE BROUGHT TO GRADE WITHIN 48 HOURS OF PAVING. FINISH PAVING SHALL BE COMPLETED WITHIN 24 HOURS OF BRINGING SEWER MANHOLES AND CLEANOUTS TO GRADE.
- BEFORE COMBUSTIBLE MATERIALS MAY BE DELIVERED, STORED, OR CONSTRUCTED ON SITE, FIRE FLOW AND ACCESS MUST BE PROVIDED AND APPROVED BY THE FIRE DEPARTMENT PER CURRENT CITY FIRE CODE. IN ADDITION, PUBLIC AND/ OR PRIVATE FIRE HYDRANTS MUST BE INSTALLED, FLUSHED, TESTED, AND OPERATIONAL.
- RECORD DRAWINGS SHALL BE PROVIDED TO THE CITY UPON COMPLETION OF PROJECT AND PRIOR TO FINAL ACCEPTANCE.
- THE CONTRACTOR SHALL IMPLEMENT AND MAINTAIN ALL APPLICABLE BMPS LISTED IN THE EROSION CONTROL AND/OR STORM WATER POLLUTION PREVENTION PLAN.
- CONSTRUCTION HOURS SHALL BE LIMITED FROM 8 AM TO 6 PM MONDAY THROUGH FRIDAY, EXCLUDING HOLIDAYS. THIS RESTRICTION INCLUDES THE START UP OF ANY MOTORIZED EQUIPMENT. ALL CONTRACTORS' EQUIPMENT SHALL BE PROPERLY MUFFLED AND SHALL BE SHUT DOWN WHEN NOT IN USE.

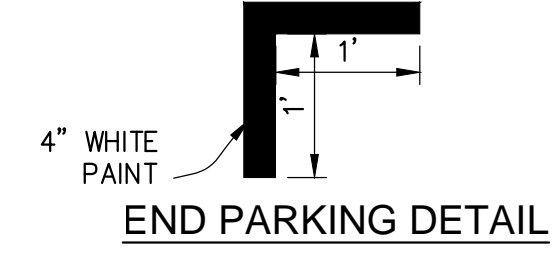


**1 SLURRY SEAL AT UTILITY COVER DETAIL**

NOT TO SCALE



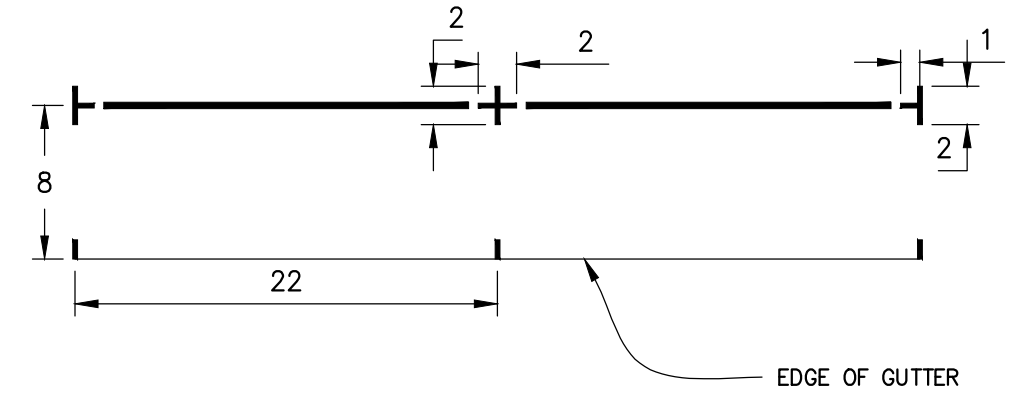
**2 INTERMEDIATE PARKING DETAIL**



**3 END PARKING DETAIL**


**2 PARALLEL PARKING STRIPING DETAIL**

NOT TO SCALE



**3 PARALLEL PARKING WITH STRIPE DETAIL**

NOT TO SCALE



PREPARED UNDER THE DIRECTION OF  
 Heidi E. Utterback 2/05/2024  
 HEIDI E. UTTERBACK, RCE 53723 DATE  
 DESIGNED BY HEU  
 DRAWN BY PDT  
 REVIEWED BY HEU

**COASTLAND | DCCM**  
 COASTLAND | DCCM  
 1400 Neotomas Avenue  
 Santa Rosa, CA 95405  
 707.571.8005 | coastlandcivil.com

CITY OF ROHNERT PARK  
 2023-2024 PAVEMENT MAINTENANCE  
 ROHNERT PARK CALIFORNIA  
**ABBREVIATIONS, LEGEND,  
 DETAILS, AND GENERAL NOTES**

PROJECT NUMBER  
18-5082

DRAWING DATE  
FEBRUARY 2024

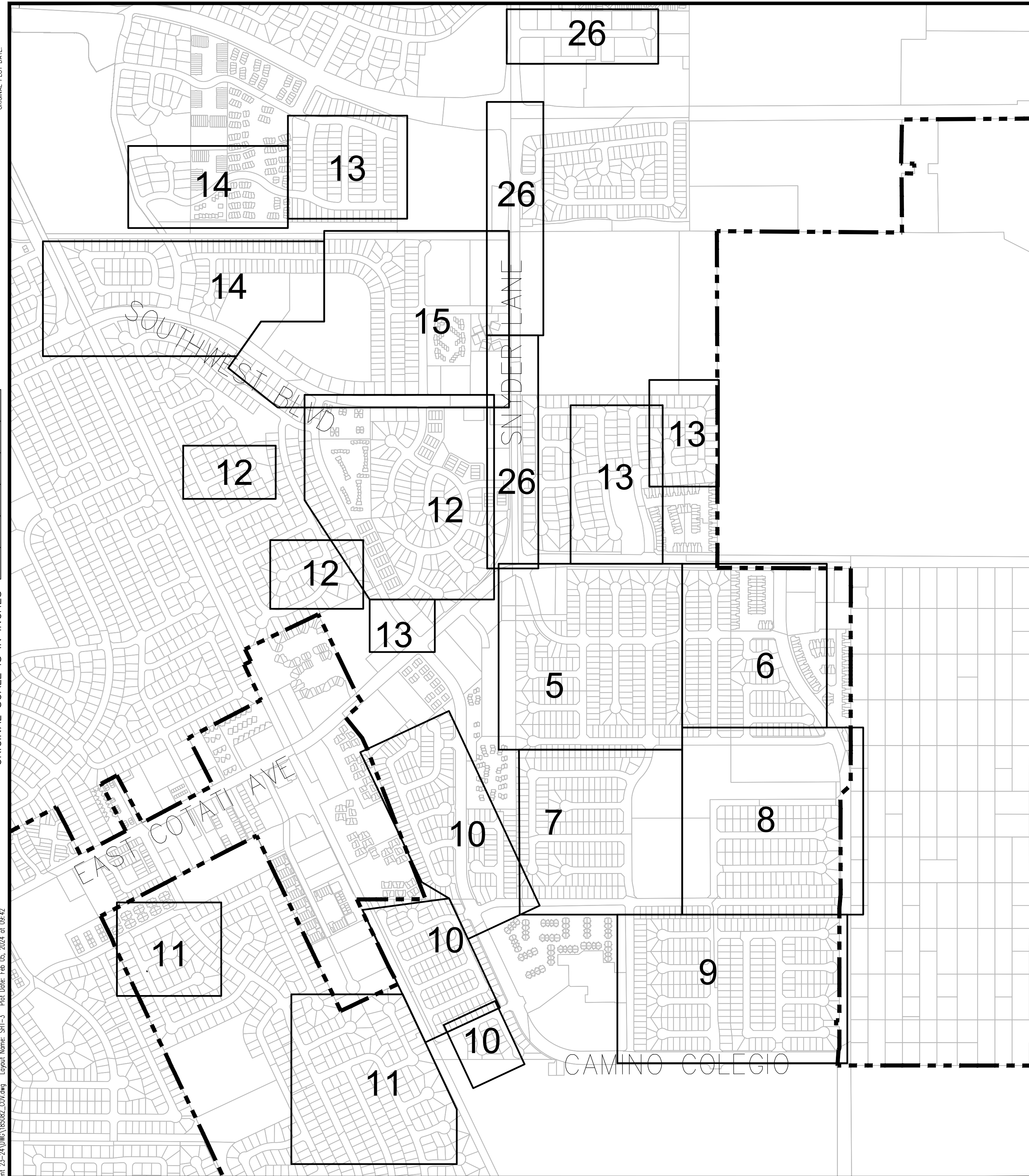
SHEET NUMBER  
2 OF 26

**APPROVED FOR CONSTRUCTION**  
 Vanessa Garrett, RCE 84141  
 DIRECTOR OF PUBLIC WORKS

Image: Heidi\_Signature-blue.jpg; Rohmert Park-2; Bp-SIS\_Signature-blue.jpg; Heidi E. Utterback; 2/05/2024; 1400 Neotomas Avenue; Santa Rosa, CA 95405; 707.571.8005 | coastlandcivil.com

FOR REDUCED PLANS, THE ORIGINAL SCALE IS IN INCHES


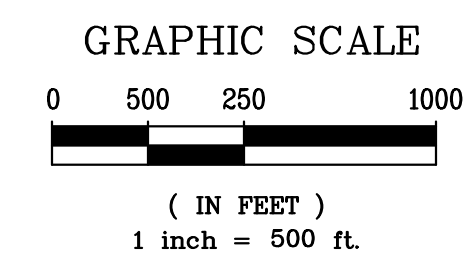
ORIGINAL PLOT DATE:



**SHEET INDEX**  
SCALE: 1"=500'

**SHEET INDEX TABLE**

SHEET	STREETS	STRIPING BY CITY	SHEET	STREETS	STRIPING BY CITY	SHEET	STREETS	STRIPING BY CITY
5	MAURICE AVENUE		10	MACKEY COURT		14	CAMINO CORONDO (PORTION)	
	MILTON PLACE			MAGILL LANE			CARLITA CIRCLE	X
	MONTE PLACE			MANOR COURT			COPELAND CREEK DRIVE (PORTION)	X
	MERCEDES WAY			MANDOLIN WAY			JOANNE COURT	X
6	MAURICE AVE (PORTION)			MARQUE DRIVE			SOUTHWEST BOULEVARD (PORTION)	
	MAXIMILIAN PLACE			MATEO DRIVE		15	AVIENDA CALA (PORTION)	X
	MAUREEN PLACE (PORTION)			MEDALLION WAY			CALECITA COURT	
	MARY PLACE			MELODY DRIVE			CAMINO CORONDO (PORTION)	
	MIDDLEBROOK WAY (PORTION)			MICHELE COURT			CAMINO CORTO	X
7	MADRIGOLD PL		11	LIBERTY COURT	X		SOUTHWEST BOULEVARD (PORTION)	
	MATTICE LANE			LIGHTWOOD COURT	X	26	MEDICAL CENTER DRIVE	X
	MIRAMONTE PLACE			LLANA COURT	X		SNYDER LANE	
	MITCHELL DRIVE (PORTION)			LOADSTONE COURT	X			
8	MADISON AVE,			LUNAR COURT	X			
	MALLORY PLACE		12	AVENIDA CALA (PORTION)	X			
	MANCHESTER AVENUE (PORTION)			CAMINO COLEGIO (PORTION)				
	MARIA PLACE			CARIDAD COURT	X			
	MIDDLEBROOK WAY (PORTION)			CARILLON COURT	X			
9	MAINSAIL DR			CIELO CIRCLE	X			
	MAMMOTH DRIVE			CLOISTER COURT	X			
	MAMMOTH PLACE			CREST COURT	X			
	MANCHESTER AVENUE (PORTION)		13	CAMINO COLEGIO (PORTION)				
	MARCEL PLACE			COPELAND CREEK DRIVE (PORTION)	X			
	MARINER PLACE			JACARANDA STREET	X			
	MARLIN PLACE			RASMUSSEN WAY	X			
	MATHIAS PLACE			REBA'S WAY	X			
	MITCHELL DRIVE (PORTION)			REBECCA WAY	X			



PREPARED UNDER THE DIRECTION OF  
 Heidi E. Utterback 2/05/2024  
 HEIDI E. UTTERBACK, RCE 53723 DATE  
 DESIGNED BY HEU DRAWN BY PDT REVIEWED BY HEU

**COASTLAND | DCCM**  
 COASTLAND | DCCM  
 1400 Neotomas Avenue  
 Santa Rosa, CA 95405  
 707.571.8005 | coastlandcivil.com

CITY OF ROHNERT PARK  
 2023-2024 PAVEMENT MAINTENANCE

**SHEET INDEX**

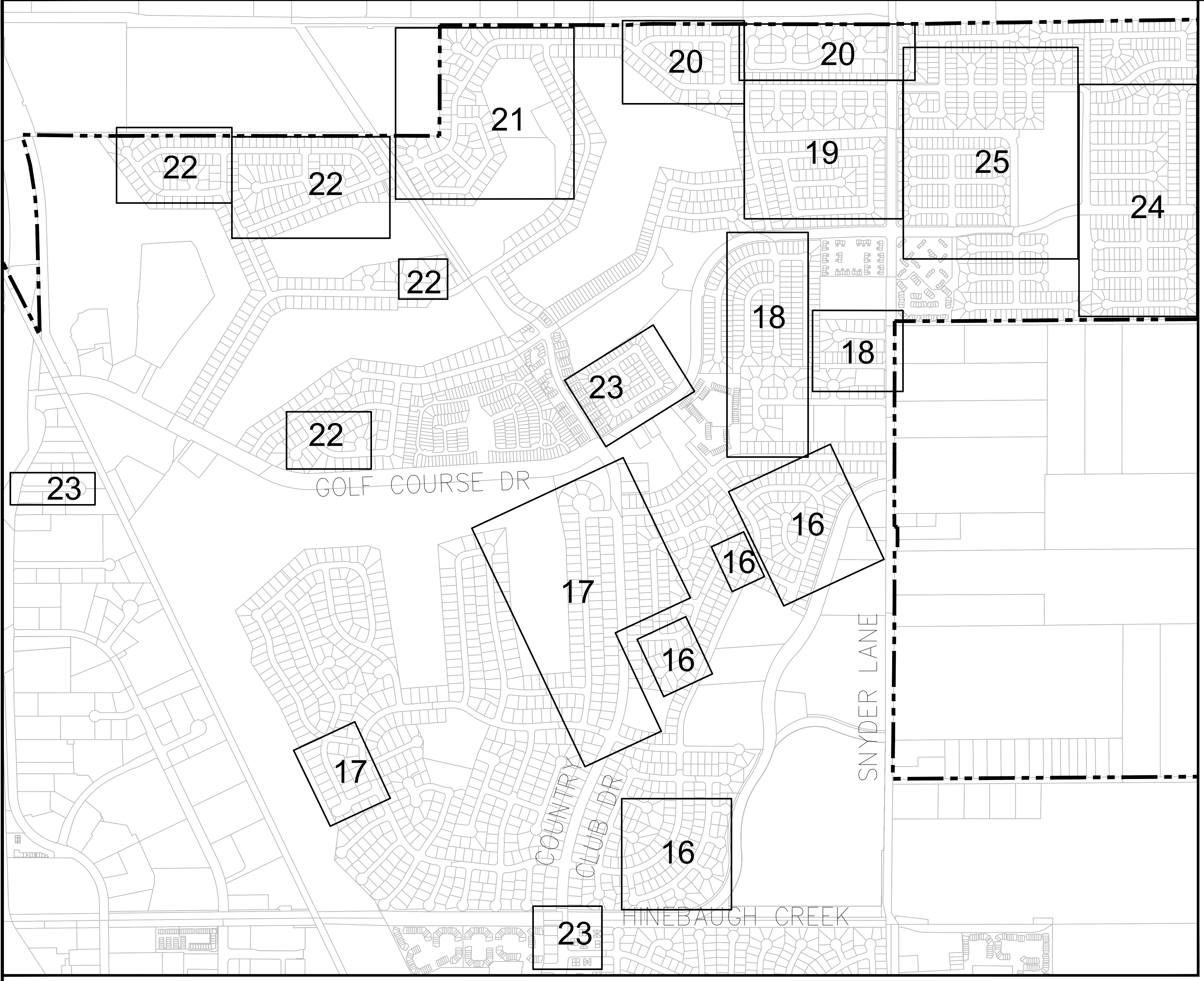
PROJECT NUMBER  
18-5082  
 DRAWING DATE  
FEBRUARY 2024  
 SHEET NUMBER  
3 OF 26

APPROVED FOR CONSTRUCTION

*Vanessa Garrett*  
 Vanessa Garrett, RCE 84141  
 DIRECTOR OF PUBLIC WORKS

DATE



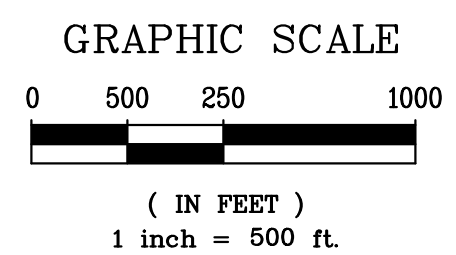
Image: Heidi\_Signature-blue.jpg; Rohnert Park-2; Bp-SIS\_Signature-blue.jpg; Path: E:\Cal\_30\_Projects\185082\_Pavement\23-24\WMS\185082\_C01.dwg  
 Xrefs: CCE-ENGINEERS STAMPS-PLAN.dwg; RP\_PARCELS.dwg; CCE-ENGINEERS STAMPS-COVER.dwg  
 Layout Name: SHT-2 Plot Date: Feb 05, 2024 at 09:42  
 FOR REDUCED PLANS, THE ORIGINAL SCALE IS IN INCHES



**SHEET INDEX**  
SCALE: 1"=500'

**SHEET INDEX TABLE**

SHEET	STREETS	STRIPING BY CITY	SHEET	STREETS	STRIPING BY CITY
16	EILEEN COURT	X	22	FAUNA AVENUE	X
	ELAINE COURT	X		FAWN COURT	X
	ELLIS STREET	X		FESCUE WAY	X
	ELVERA STREET	X		FILBERT COURT	X
	EMMA COURT	X		FILAMENT COURT	X
	ERIC COURT	X		FIRETHORN DRIVE	X
	ETHEL COURT	X		FLOWER COURT	X
	EVELYN AVENUE	X		FUCHSIA AVENUE	X
	EVONNE AVE	X	23	COUNTRY CLUB DRIVE	X
17	DANIEL DRIVE	X		HACIENDA COURT	X
	DOLORES DRIVE	X		HACIENDA WAY	X
18	HAGEMAN LANE	X		UTILITY COURT	X
	HERMITAGE WAY	X	24	GALAXY COURT	X
	HILLVIEW COURT	X		GARFIELD COURT	X
	HONEYBROOK PLACE	X		GARY COURT	X
19	HAMLET COURT	X		GENESIS COURT	X
	HAMPTON COURT	X		GRAYWHALER LANE	X
	HAZEL COURT	X		GRETCHEN COURT	X
	HARVARD COURT	X	25	GARMONT COURT	X
	HEATH CIRCLE	X		GARRETT COURT	X
	HEMP COURT	X		GASPAR COURT	X
20	HANSOM COURT	X		GILFORD LANE	X
	HARVEST COURT	X		GLORIA COURT	X
	HATTERAS COURT	X		GRACE COURT	X
	HAWTHORNE CIRCLE	X		GRAYMILL COURT	X
	HEDGE COURT	X		GROVE STREET	X
	HEMINWAY COURT	X			
	HERITAGE LANE	X			
21	HEATHER LANE	X			
	HERMOSA COURT	X			
	HICKORY WAY	X			
	HOLLINGSWORTH CIRCLE	X			
	HOLLINGSWORTH COURT	X			
	HOLLY AVENUE	X			



PREPARED UNDER THE DIRECTION OF  
 Heidi E. Utterback 2/05/2024  
 HEIDI E. UTTERBACK, RCE 53723 DATE  
 DESIGNED BY HEU  
 DRAWN BY PDT  
 REVIEWED BY HEU

**COASTLAND | DCCM**  
 COASTLAND | DCCM  
 1400 Neotomas Avenue  
 Santa Rosa, CA 95405  
 707.571.8005 | coastlandcivil.com

CALIFORNIA  
 CITY OF ROHNERT PARK  
 2023-2024 PAVEMENT MAINTENANCE  
 ROHNERT PARK  
**SHEET INDEX 2**

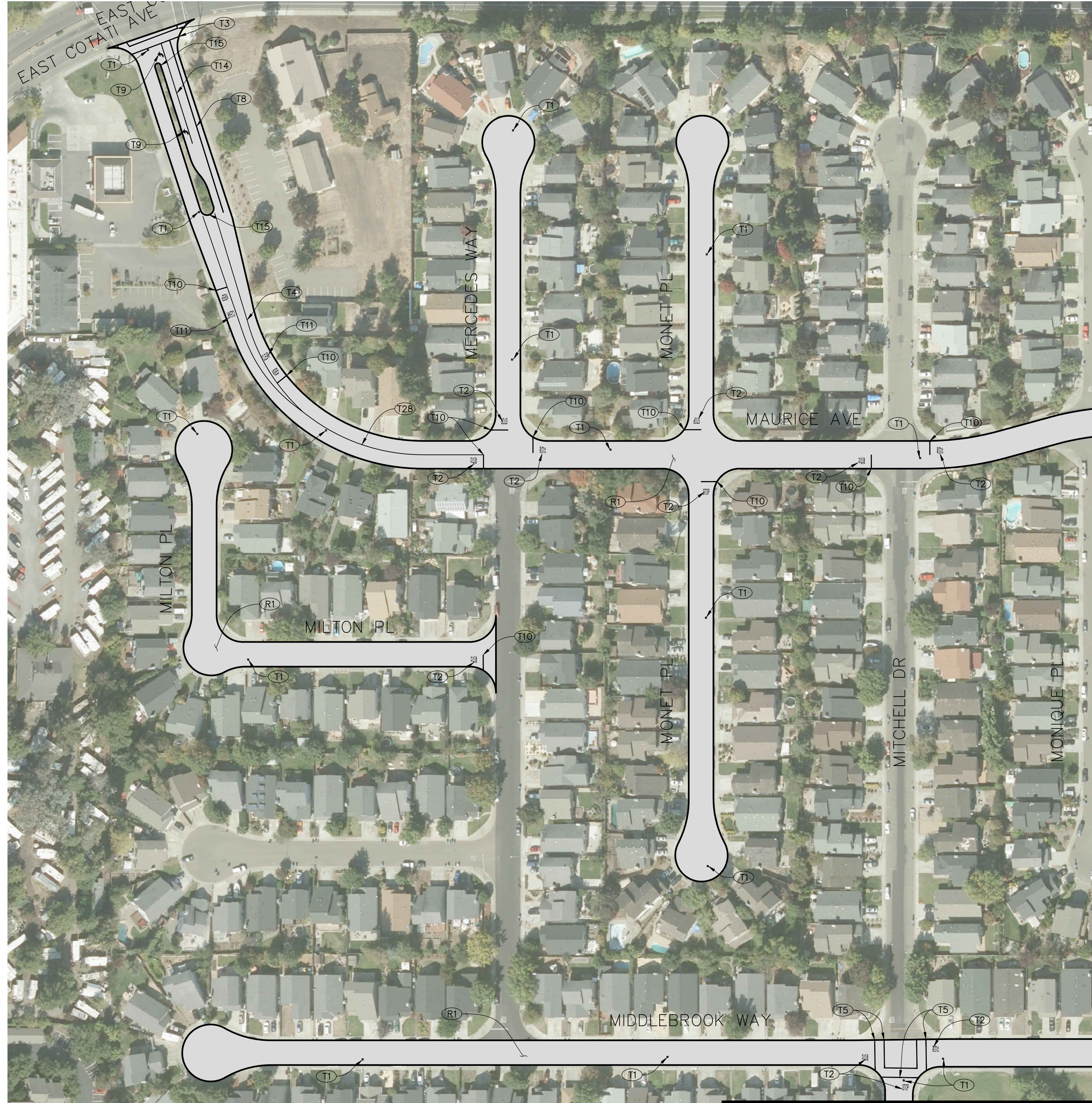
PROJECT NUMBER  
 18-5082  
 DRAWING DATE  
 FEBRUARY 2024  
 SHEET NUMBER  
 4 OF 26

**APPROVED FOR CONSTRUCTION**  
  
 Vanessa Garrett, RCE 84141  
 DIRECTOR OF PUBLIC WORKS  
 DATE

Xref: CCE-ENGINEERS STAMPS-PLAN.dwg; CCE-ENGINEERS STAMPS ONLY.dwg; CCE-ENGINEERS NAMES ONLY.dwg; 185082\_image.dwg  
 images: Heidi.signature-blue.jpg; RohnertPark2013\_C0\_C0\_sctr.RohnertPark2013\_C0\_C0\_sctr.RohnertPark2013\_C0\_C0\_sctr.dwg  
 Path: F:\Civil\_3D\Projects\185082\_Pavement\_23-24\DWG\185082\_Sp.dwg Layout Name: SHT-5 Prot Date: Feb 05, 2024 at 09:37 am

FOR REDUCED PLANS, THE ORIGINAL SCALE IS IN INCHES


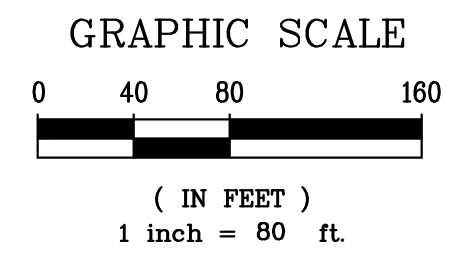
ORIGINAL PLOT DATE:



MATCHLINE SEE SHEET 6

MATCHLINE SEE SHEET 8

- CONSTRUCTION NOTES**
- (R1) CRACK SEAL AND INSTALL SLURRY SEAL PER SPECIFICATIONS.
  - (T1) PLACE BLUE, TWO-WAY RETROREFLECTIVE PAVEMENT MARKER. PER CITY STD. 857.
  - (T2) INSTALL WHITE THERMOPLASTIC PAVEMENT MARKING "STOP" PER 2022 CALTRANS STD. A24D.
  - (T3) INSTALL WHITE THERMOPLASTIC 12" WIDE BASIC CROSSWALK PER 2022 CALTRANS STD. A24F, CROSSWALK TO BE AT LEAST 10-FT WIDE.
  - (T4) INSTALL CENTERLINE DETAIL 23 PER 2015 CALTRANS STD. A20A
  - (T5) INSTALL YELLOW THERMOPLASTIC 12" WIDE BASIC CROSSWALK PER 2022 CALTRANS STD. A24F, CROSSWALK TO BE AT LEAST 10-FT WIDE.
  - (T8) INSTALL LANE LINE DETAIL 10 PER 2010 CALTRANS STD. A20D.
  - (T9) INSTALL WHITE THERMOPLASTIC TYPE 4 ARROW PAVEMENT MARKING PER 2022 CALTRANS STD. A24A.
  - (T10) INSTALL WHITE THERMOPLASTIC LIMIT LINE PER 2022 CALTRANS STD. A24E.
  - (T11) INSTALL WHITE THERMOPLASTIC PAVEMENT MARKINGS "KEEP" AND "CLEAR" PER 2022 CALTRANS STD. A24E.
  - (T14) INSTALL CHANNELIZING LINE DETAIL 38 PER 2022 CALTRANS STD. A20D.
  - (T15) REPAINT MEDIAN CURB NOSE AND INSTALL REFLECTIVE MARKERS PER CITY STANDARD 721.
  - (T28) INSTALL CENTERLINE DETAIL 4 PER 2010 CALTRANS STD. A20A.




APPROVED FOR CONSTRUCTION

*Vanessa Garrett*

Vanessa Garrett, RCE 84141  
 DIRECTOR OF PUBLIC WORKS

DATE



PREPARED UNDER THE DIRECTION OF

*Heidi E. Utterback* 2/05/2024  
 HEIDI E. UTTERBACK, RCE 53723 DATE

DESIGNED BY HEU  
 DRAWN BY PDT  
 REVIEWED BY HEU

**COASTLAND | DCCM**

COASTLAND | DCCM  
 1400 Neotomas Avenue  
 Santa Rosa, CA 95405  
 707.571.8005 | coastlandcivil.com

CITY OF ROHNERT PARK  
 2023-2024 PAVEMENT MAINTENANCE

ROHNERT PARK CALIFORNIA

**PAVEMENT REHABILITATION PLAN**  
**VARIOUS STREETS**

PROJECT NUMBER  
 18-5082

DRAWING DATE  
 FEBRUARY 2024

SHEET NUMBER  
**5** OF **26**

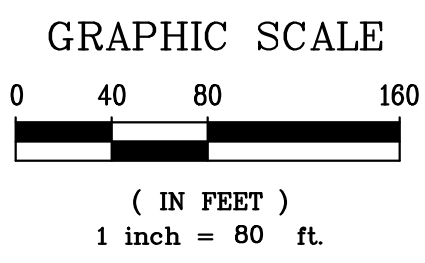
Xref: CCE-ENGINEERS STAMPS-PLAN.dwg; CCE-ENGINEERS STAMPS ONLY.dwg; CCE-ENGINEERS NAMES ONLY.dwg; 185082\_image.dwg  
 images: Heidi.signature-blue.jpg; RohmertPark2013\_C01.scd; RohmertPark2013\_C01.scd; RohmertPark2013\_C01.scd; Heidi.signature-blue.jpg  
 Path: F:\Civil\_3D\Projects\185082\_Pavement\23-24\01\185082\_Spread Layout Name: SHF-6 Plot Date: Feb 05, 2024 at 09:37 am

FOR REDUCED PLANS, THE 0 ORIGINAL SCALE IS IN INCHES 3

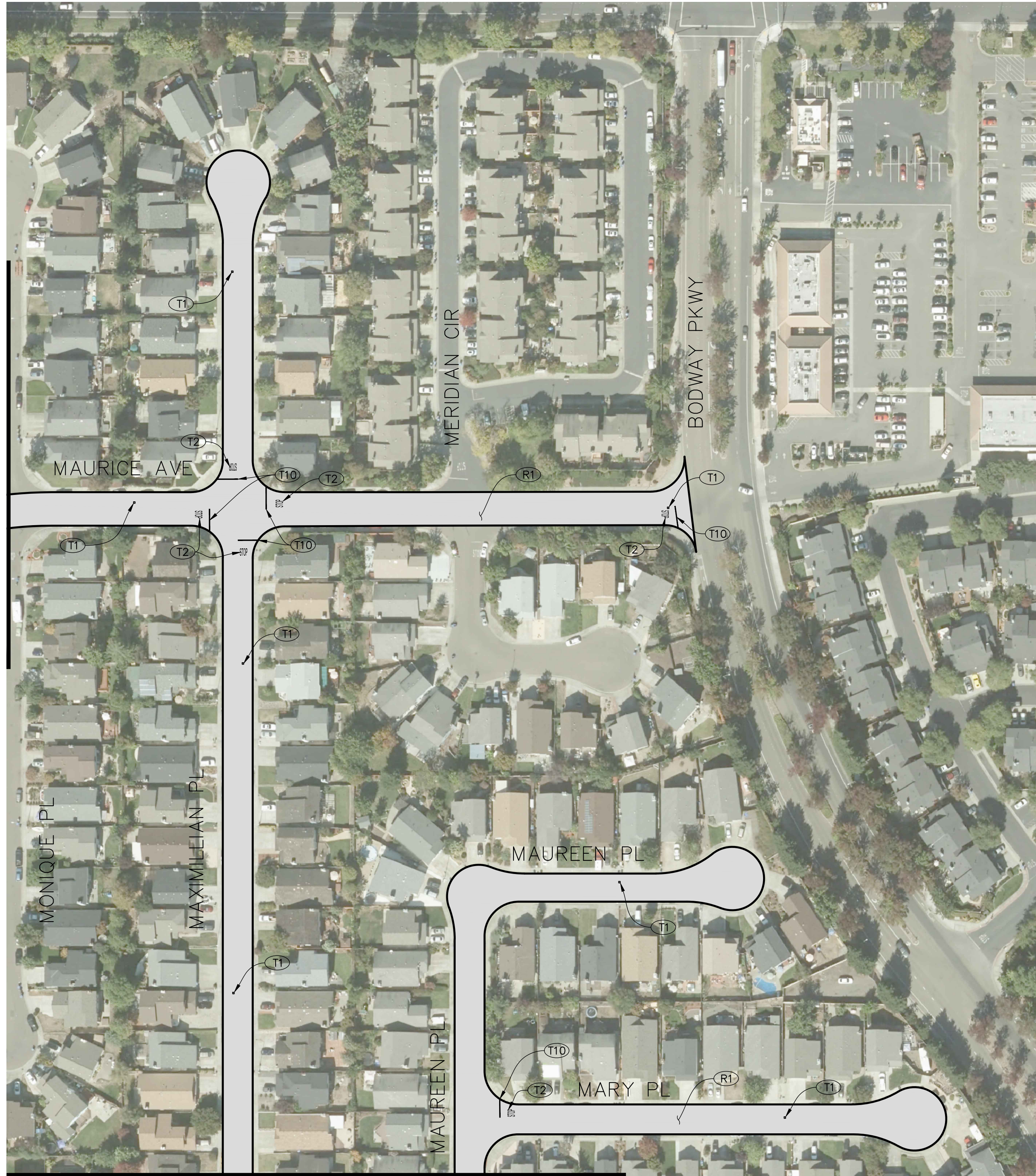
ORIGINAL PLOT DATE:

**CONSTRUCTION NOTES**

- (R1) CRACK SEAL AND INSTALL SLURRY SEAL PER SPECIFICATIONS.
- (T1) PLACE BLUE, TWO-WAY RETROREFLECTIVE PAVEMENT MARKER PER CITY STD. 857.
- (T2) INSTALL WHITE THERMOPLASTIC PAVEMENT MARKING "STOP" PER 2022 CALTRANS STD. A24D.
- (T10) INSTALL WHITE THERMOPLASTIC LIMIT LINE PER 2022 CALTRANS STD. A24E.



MATCHLINE SEE SHEET 5



MATCHLINE SEE SHEET 8

APPROVED FOR CONSTRUCTION

*Vanessa Garrett*

Vanessa Garrett, RCE 84141  
 DIRECTOR OF PUBLIC WORKS

DATE

PROJECT NUMBER  
 18-5082

DRAWING DATE  
 FEBRUARY 2024

SHEET NUMBER

6 OF 26

ROHNERT PARK  
 2023-2024 PAVEMENT MAINTENANCE  
 CALIFORNIA

**PAVEMENT REHABILITATION PLAN  
 VARIOUS STREETS**

**COASTLAND | DCCM**

COASTLAND | DCCM  
 1400 Neotomas Avenue  
 Santa Rosa, CA 95405  
 707.571.8005 | coastlandcivil.com


PREPARED UNDER THE DIRECTION OF

*Heidi E. Utterback*  
 HEIDI E. UTTERBACK, RCE 53723 DATE  
 2/05/2024

DESIGNED BY  
 HEU

DRAWN BY  
 PDT

REVIEWED BY  
 HEU

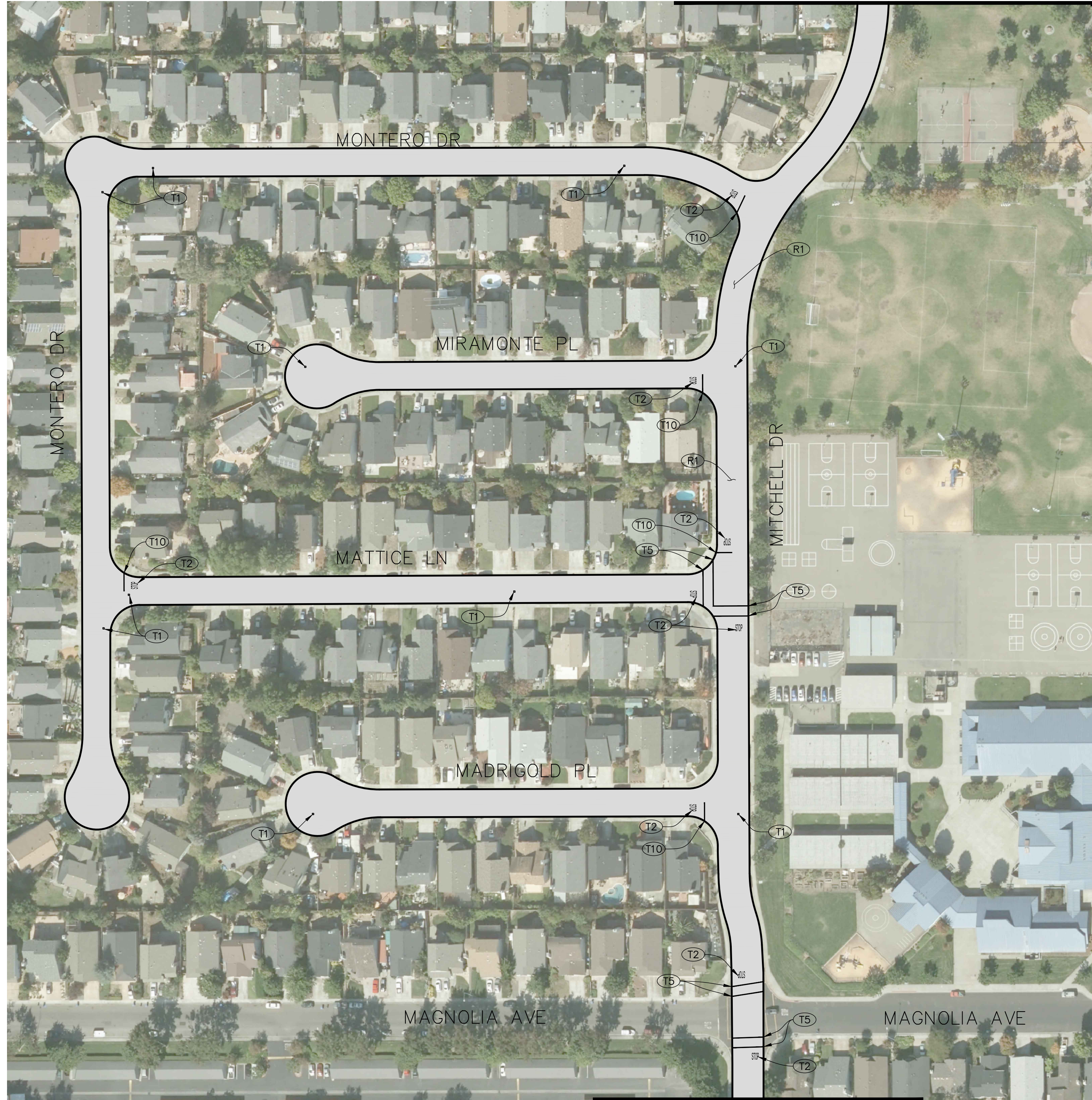


Xref: CCE-ENGINEERS STAMPS-PLAN.dwg; CCE-ENGINEERS STAMPS ONLY.dwg; CCE-ENGINEERS NAMES ONLY.dwg; 185082\_image.dwg  
 images: Heidi.signature=blue.jpg; RohnertPark2013\_C0\_sdr; RohnertPark2013\_C1\_sdr; RohnertPark2013\_C2\_sdr; RohnertPark2013\_C3\_sdr;  
 Path: F:\Civil\_3D\Projects\185082\_Pavement\_23-24\DWG\185082\_Sp.dwg; Layout Name: SHT-7; Plot Date: Feb 05, 2024; at 09:37 am

FOR REDUCED PLANS, THE ORIGINAL SCALE IS IN INCHES

0 1 2 3

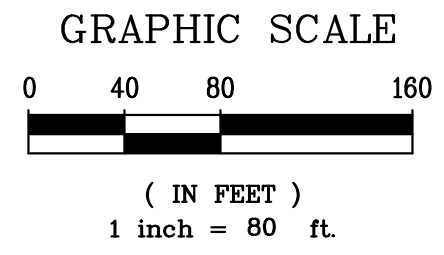
ORIGINAL PLOT DATE:



MATCHLINE SEE SHEET 5

MATCHLINE SEE SHEET 9

- CONSTRUCTION NOTES**
- (R1) CRACK SEAL AND INSTALL SLURRY SEAL PER SPECIFICATIONS.
  - (T1) PLACE BLUE, TWO-WAY RETROREFLECTIVE PAVEMENT MARKER PER CITY STD. 857.
  - (T2) INSTALL WHITE THERMOPLASTIC PAVEMENT MARKING "STOP" PER 2022 CALTRANS STD. A24D.
  - (T5) INSTALL YELLOW THERMOPLASTIC 12" WIDE BASIC CROSSWALK PER 2022 CALTRANS STD. A24F, CROSSWALK TO BE AT LEAST 10-FT WIDE.
  - (T10) INSTALL WHITE THERMOPLASTIC LIMIT LINE PER 2022 CALTRANS STD. A24E.




APPROVED FOR CONSTRUCTION

*Vanessa Garrett*

Vanessa Garrett, RCE 84141  
 DIRECTOR OF PUBLIC WORKS

DATE



PREPARED UNDER THE DIRECTION OF

*Heidi E. Utterback* 2/05/2024  
 HEIDI E. UTTERBACK, RCE 53723 DATE

DESIGNED BY HEU  
 DRAWN BY PDT  
 REVIEWED BY HEU

**COASTLAND | DCCM**

COASTLAND | DCCM  
 1400 Neotomas Avenue  
 Santa Rosa, CA 95405  
 707.571.8005 | coastlandcivil.com

CITY OF ROHNERT PARK  
 2023-2024 PAVEMENT MAINTENANCE

ROHNERT PARK CALIFORNIA

**PAVEMENT REHABILITATION PLAN  
 VARIOUS STREETS**

PROJECT NUMBER  
 18-5082

DRAWING DATE  
 FEBRUARY 2024


SHEET NUMBER  
 7 OF 26

Xref: CCE-ENGINEERS STAMPS-PLAN.dwg;CCE-ENGINEERS STAMPS ONLY.dwg;CCE-ENGINEERS NAMES ONLY.dwg;185382\_image.dwg  
 images: Heidi.signature=blue;pgi.RohmertPark2024\_C010\_sctr.RohmertPark2024\_C010\_sctr.RohmertPark2024\_C010\_sctr  
 Path: F:\Unit\_30\_Protocol\185382\_Pavement\_23-24\DWG\185382\_Sp.dwg Layout Name: SPT-8 Prot Date: Feb 05, 2024 at 09:37 am

FOR REDUCED PLANS, THE ORIGINAL SCALE IS IN INCHES

ORIGINAL PLOT DATE:

MATCHLINE SEE SHEET 5



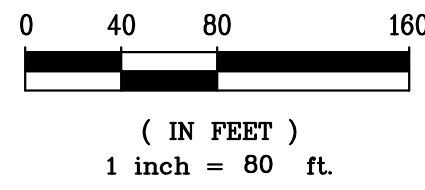
MATCHLINE SEE SHEET 9

MATCHLINE SEE SHEET 6

**CONSTRUCTION NOTES**

- (R1) CRACK SEAL AND INSTALL SLURRY SEAL PER SPECIFICATIONS.
- (T1) PLACE BLUE, TWO-WAY RETROREFLECTIVE PAVEMENT MARKER PER CITY STD. 857.
- (T2) INSTALL WHITE THERMOPLASTIC PAVEMENT MARKING "STOP" PER 2022 CALTRANS STD. A24D.
- (T3) INSTALL WHITE THERMOPLASTIC 12" WIDE BASIC CROSSWALK PER 2022 CALTRANS STD. A24F, CROSSWALK TO BE AT LEAST 10-FT WIDE.
- (T5) INSTALL YELLOW THERMOPLASTIC 12" WIDE BASIC CROSSWALK PER 2022 CALTRANS STD. A24F, CROSSWALK TO BE AT LEAST 10-FT WIDE.
- (T10) INSTALL WHITE THERMOPLASTIC LIMIT LINE PER 2018 CALTRANS STD. A24E.
- (T13) INSTALL YELLOW THERMOPLASTIC PAVEMENT MARKINGS "SLOW" "SCHOOL" "XING" PER 2022 CALTRANS STD. A24D.
- (T17) INSTALL YELLOW THERMOPLASTIC MIN. 10-FT WIDE LADDER CROSSWALK WITH 24-INCH WIDE STRIPES SPACED 4-FT O.C. PER 2022 CALTRANS STD. A24F.


**GRAPHIC SCALE**



**APPROVED FOR CONSTRUCTION**

*Vanessa Garrett*

Vanessa Garrett, RCE 84141 DIRECTOR OF PUBLIC WORKS DATE



PREPARED UNDER THE DIRECTION OF  
*Heidi E. Utterback*  
 HEIDI E. UTTERBACK, RCE 53723 DATE: 2/05/2024  
 DESIGNED BY: HEU  
 DRAWN BY: PDT  
 REVIEWED BY: HEU

**COASTLAND | DCCM**  
 COASTLAND | DCCM  
 1400 Neotomas Avenue  
 Santa Rosa, CA 95405  
 707.571.8005 | coastlandcivil.com

CITY OF ROHNERT PARK  
 2023-2024 PAVEMENT MAINTENANCE  
 CALIFORNIA  
**PAVEMENT REHABILITATION PLAN**  
**VARIOUS STREETS**

PROJECT NUMBER  
 18-5082

DRAWING DATE  
 FEBRUARY 2024

SHEET NUMBER  
**8** OF **26**



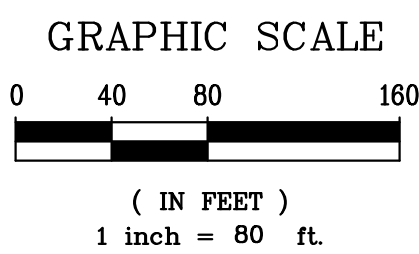
Xref: CCE-ENGINEERS STAMPS-PLAN.dwg; CCE-ENGINEERS STAMPS ONLY.dwg; CCE-ENGINEERS NAMES ONLY.dwg; 185082\_image.dwg  
 images: Heidi, signature=blue; ppr:RohnertPark2013\_C01\_sdr:RohnertPark2013\_C01\_sdr:RohnertPark2013\_C01\_sdr;  
 Path: F:\Civil\_3D\Projects\185082\_Pavement\_23-24\DWG\185082\_Sp.dwg; Layout Name: SPT-9; Plot Date: Feb 05, 2024; at 09:37 am

FOR REDUCED PLANS, THE ORIGINAL SCALE IS IN INCHES

ORIGINAL PLOT DATE:

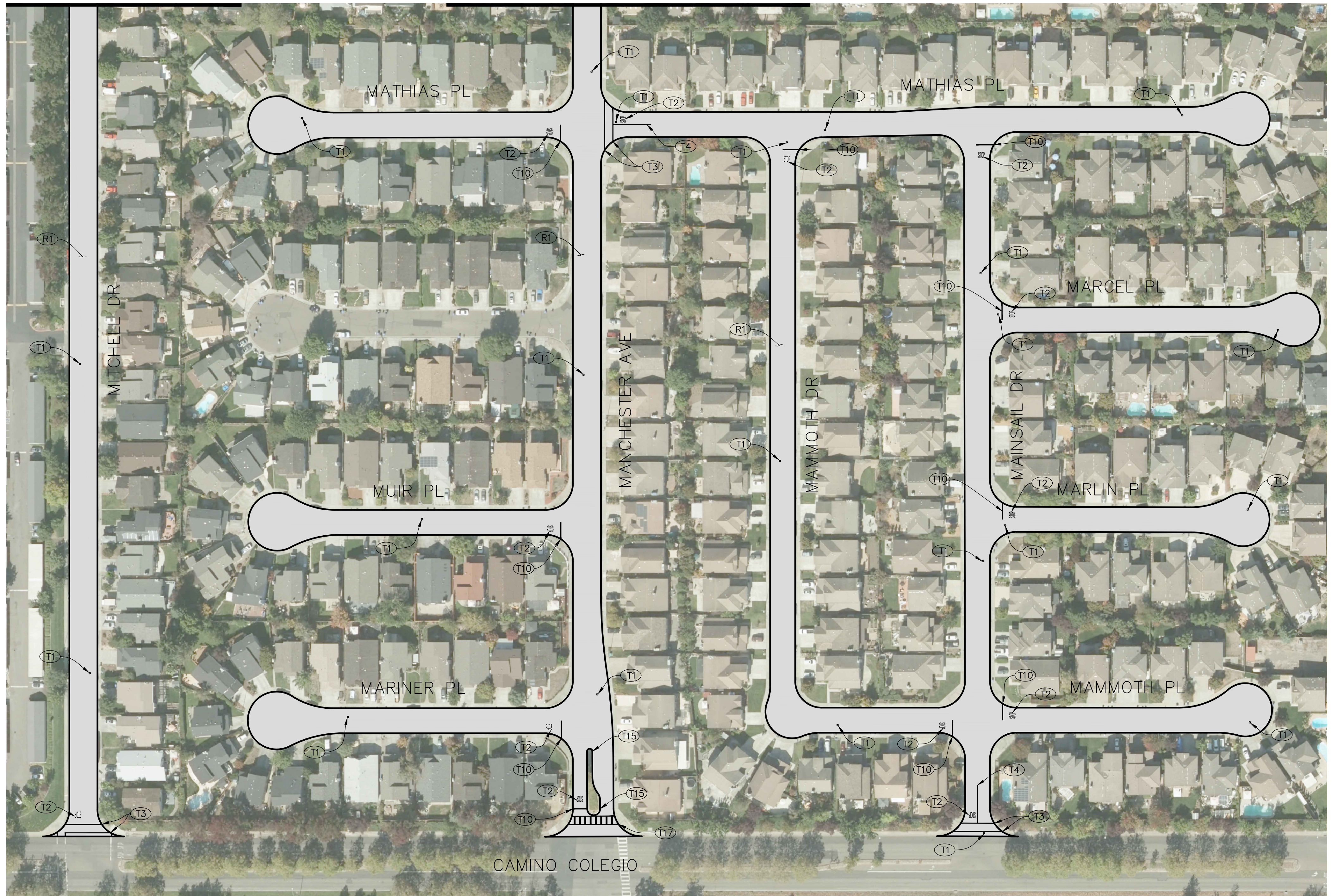
**CONSTRUCTION NOTES**

- (R1) CRACK SEAL AND INSTALL SLURRY SEAL PER SPECIFICATIONS.
- (T1) PLACE BLUE, TWO-WAY RETROREFLECTIVE PAVEMENT MARKER PER CITY STD. 857.
- (T2) INSTALL WHITE THERMOPLASTIC PAVEMENT MARKING "STOP" PER 2022 CALTRANS STD. A24D.
- (T3) INSTALL WHITE THERMOPLASTIC 12" WIDE BASIC CROSSWALK PER 2022 CALTRANS STD. A24F, CROSSWALK TO BE AT LEAST 10-FT WIDE.
- (T4) INSTALL CENTERLINE DETAIL 23 PER 2015 CALTRANS STD. A20A
- (T10) INSTALL WHITE THERMOPLASTIC LIMIT LINE PER 2022 CALTRANS STD. A24E.
- (T15) REPAINT MEDIAN CURB NOSE AND INSTALL REFLECTIVE MARKERS PER CITY STANDARD 721.
- (T17) INSTALL YELLOW THERMOPLASTIC MIN. 10-FT WIDE LADDER CROSSWALK WITH 24-INCH WIDE STRIPES SPACED 4-FT O.C. PER 2022 CALTRANS STD. A24F.




MATCHLINE SEE SHEET 7

MATCHLINE SEE SHEET 8



**APPROVED FOR CONSTRUCTION**  
*Vanessa Garrett*  
 Vanessa Garrett, RCE 84141  
 DIRECTOR OF PUBLIC WORKS



PREPARED UNDER THE DIRECTION OF  
*Heidi E. Utterback*  
 HEIDI E. UTTERBACK, RCE 53723 DATE 2/05/2024  
 DESIGNED BY HEU  
 DRAWN BY PDT  
 REVIEWED BY HEU

**COASTLAND | DCCM**  
 COASTLAND | DCCM  
 1400 Neotomas Avenue  
 Santa Rosa, CA 95405  
 707.571.8005 | coastlandcivil.com

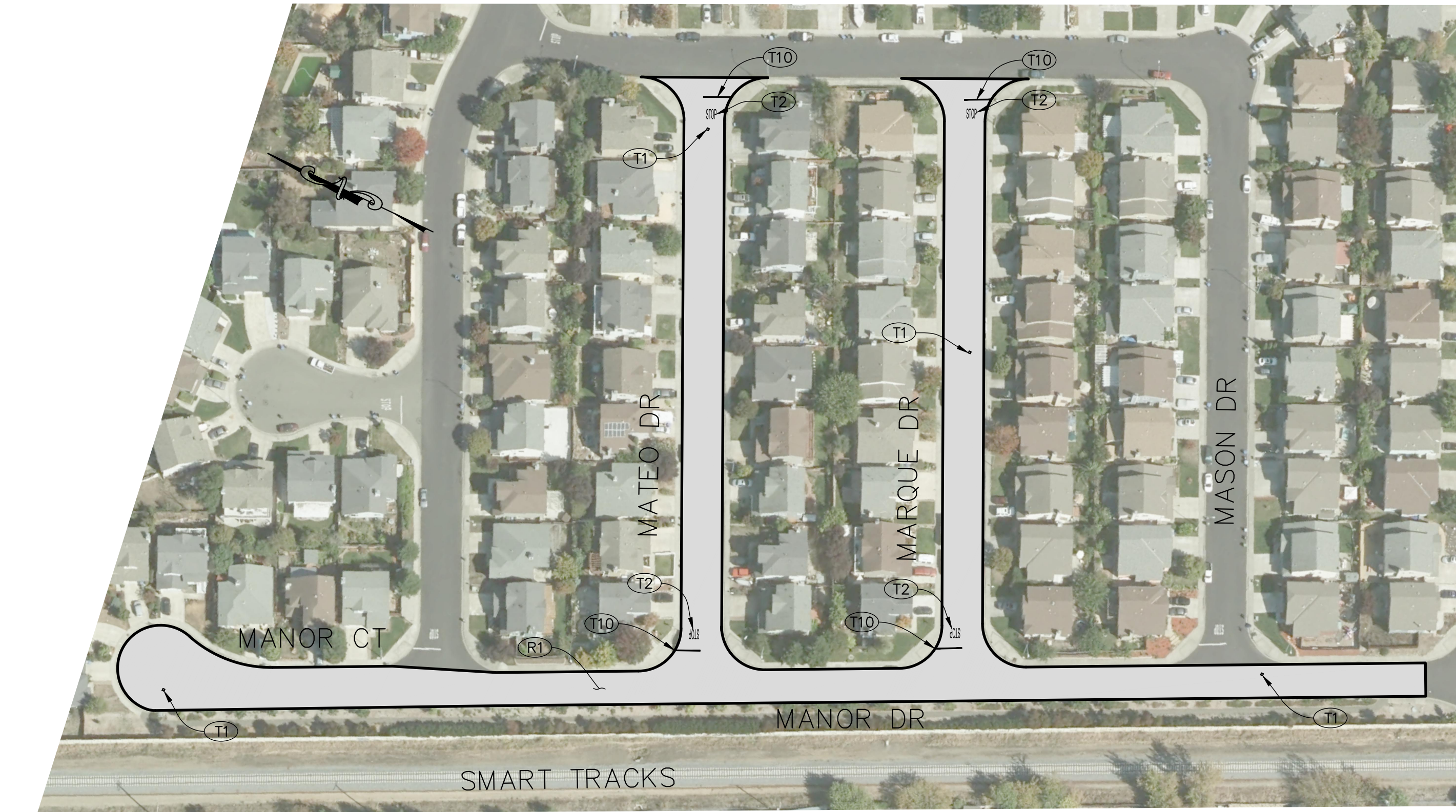
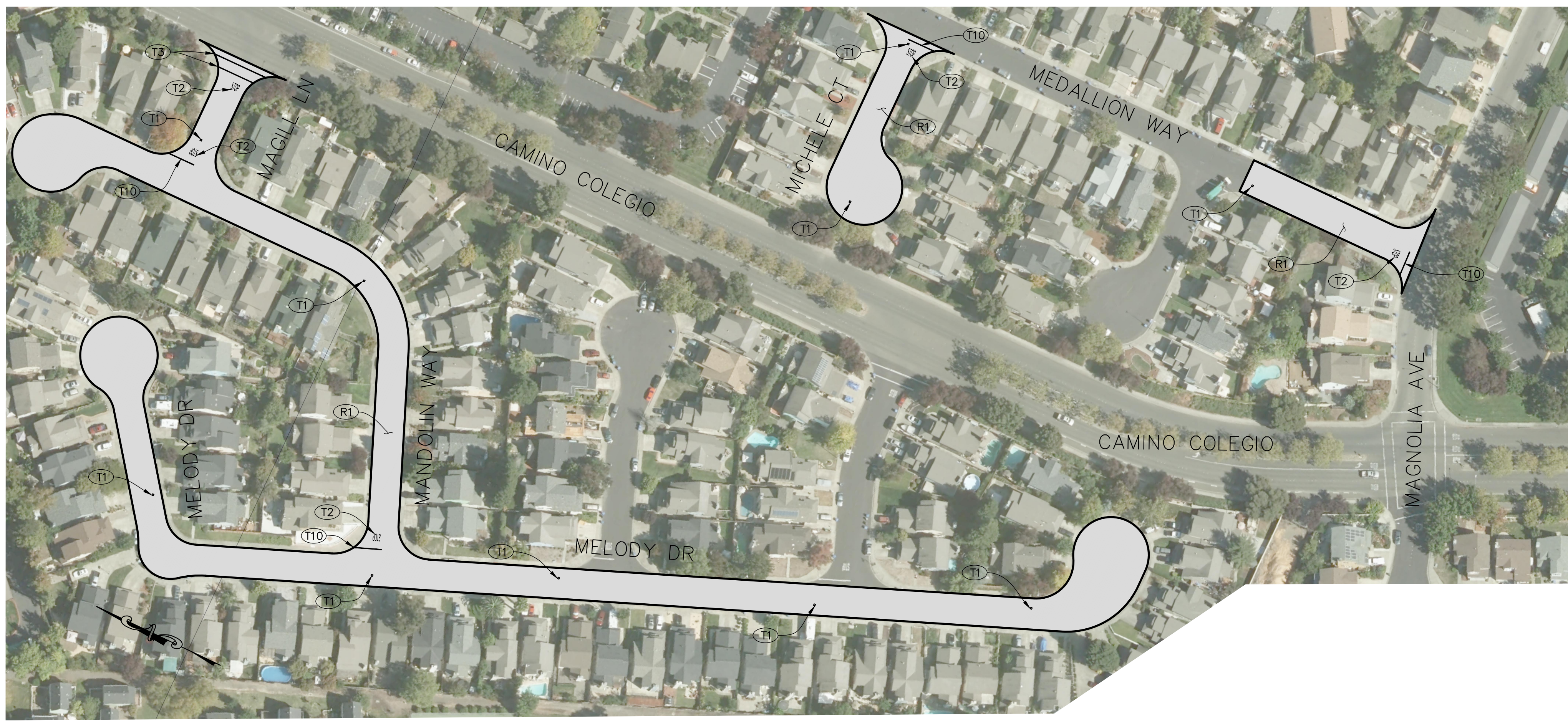
CITY OF ROHNERT PARK  
 2023-2024 PAVEMENT MAINTENANCE  
 CALIFORNIA  
**PAVEMENT REHABILITATION PLAN**  
**VARIOUS STREETS**

PROJECT NUMBER 18-5082  
 DRAWING DATE FEBRUARY 2024  
 SHEET NUMBER 9 OF 26

Xref: CCE-ENGINEERS STAMPS-PLAN.dwg; CCE-ENGINEERS STAMPS ONLY.dwg; CCE-ENGINEERS NAMES ONLY.dwg; 185302\_image.dwg  
 Images: Heidi.signature-blue.jpg; RohnertPark2013\_C010\_sdr; RohnertPark2013\_C011\_sdr; RohnertPark2013\_C012\_sdr; RohnertPark2013\_C013\_sdr;  
 Path: F:\Civil\_3D\Projects\185302\_Pavement\23-24\DWG\185302\_Sp.dwg; Layout Name: SPT-10; Plot Date: Feb. 05, 2024 at 09:38 am

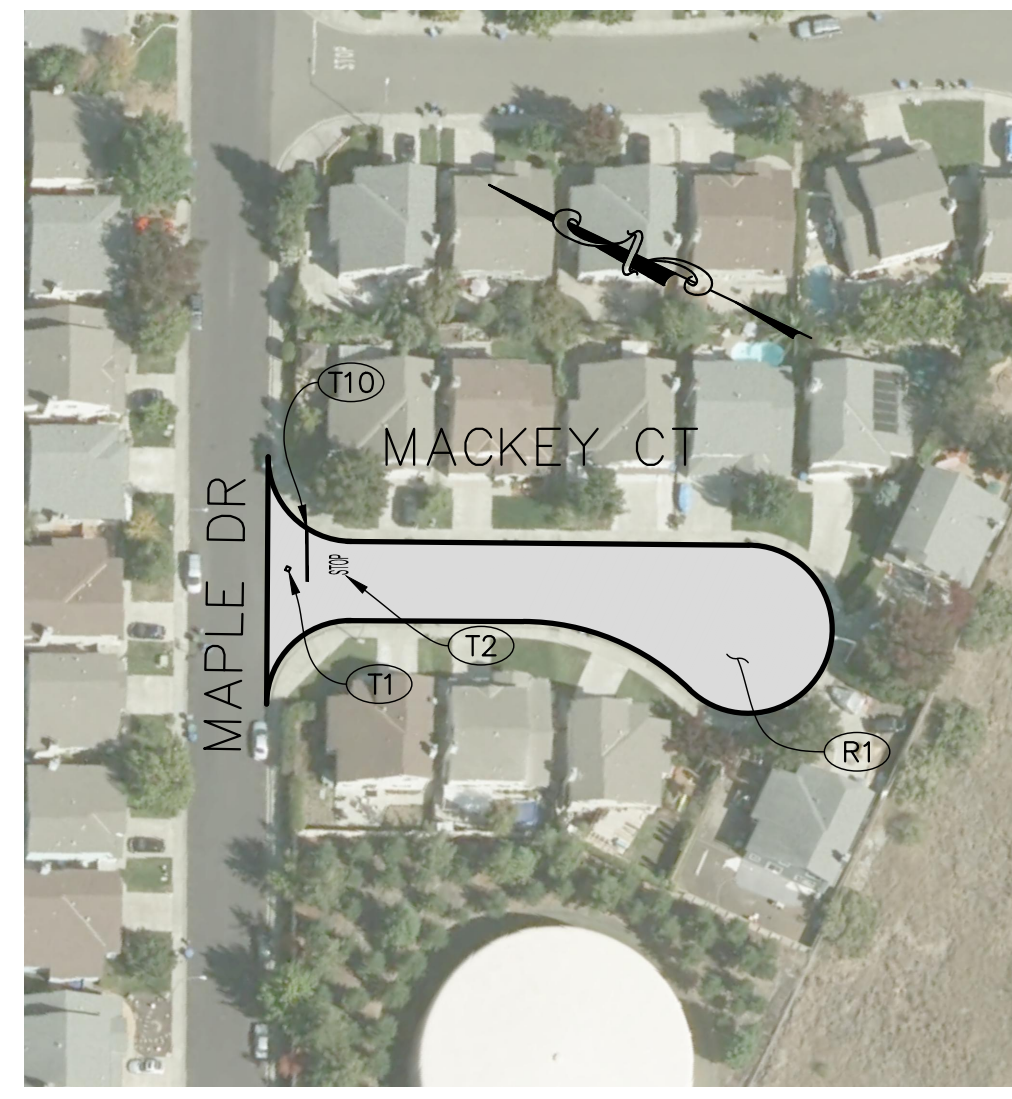
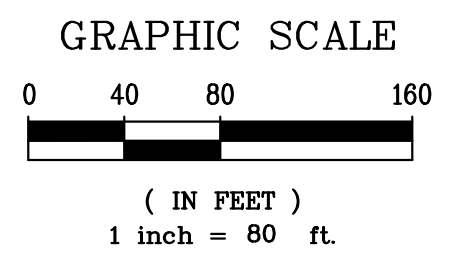
FOR REDUCED PLANS, THE ORIGINAL SCALE IS IN INCHES

ORIGINAL PLOT DATE:




**CONSTRUCTION NOTES**

- (R1) CRACK SEAL AND INSTALL SLURRY SEAL PER SPECIFICATIONS.
- (T1) PLACE BLUE, TWO-WAY RETROREFLECTIVE PAVEMENT MARKER PER CITY STD. 857.
- (T2) INSTALL WHITE THERMOPLASTIC PAVEMENT MARKING "STOP" PER 2011 CALTRANS STD. A24D.
- (T3) INSTALL WHITE THERMOPLASTIC 12" WIDE BASIC CROSSWALK PER 2011 CALTRANS STD. A24F, CROSSWALK TO BE AT LEAST 10-FT WIDE.
- (T10) INSTALL WHITE THERMOPLASTIC LIMIT LINE PER 2022 CALTRANS STD. A24E.



**APPROVED FOR CONSTRUCTION**  
*Vanessa Garrett*  
 Vanessa Garrett, RCE 84141  
 DIRECTOR OF PUBLIC WORKS



PREPARED UNDER THE DIRECTION OF  
*Heidi E. Utterback* 2/05/2024  
 HEIDI E. UTTERBACK, RCE 53723 DATE  
 DESIGNED BY HEU DRAWN BY PDT REVIEWED BY HEU

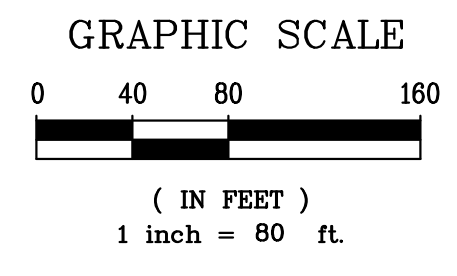
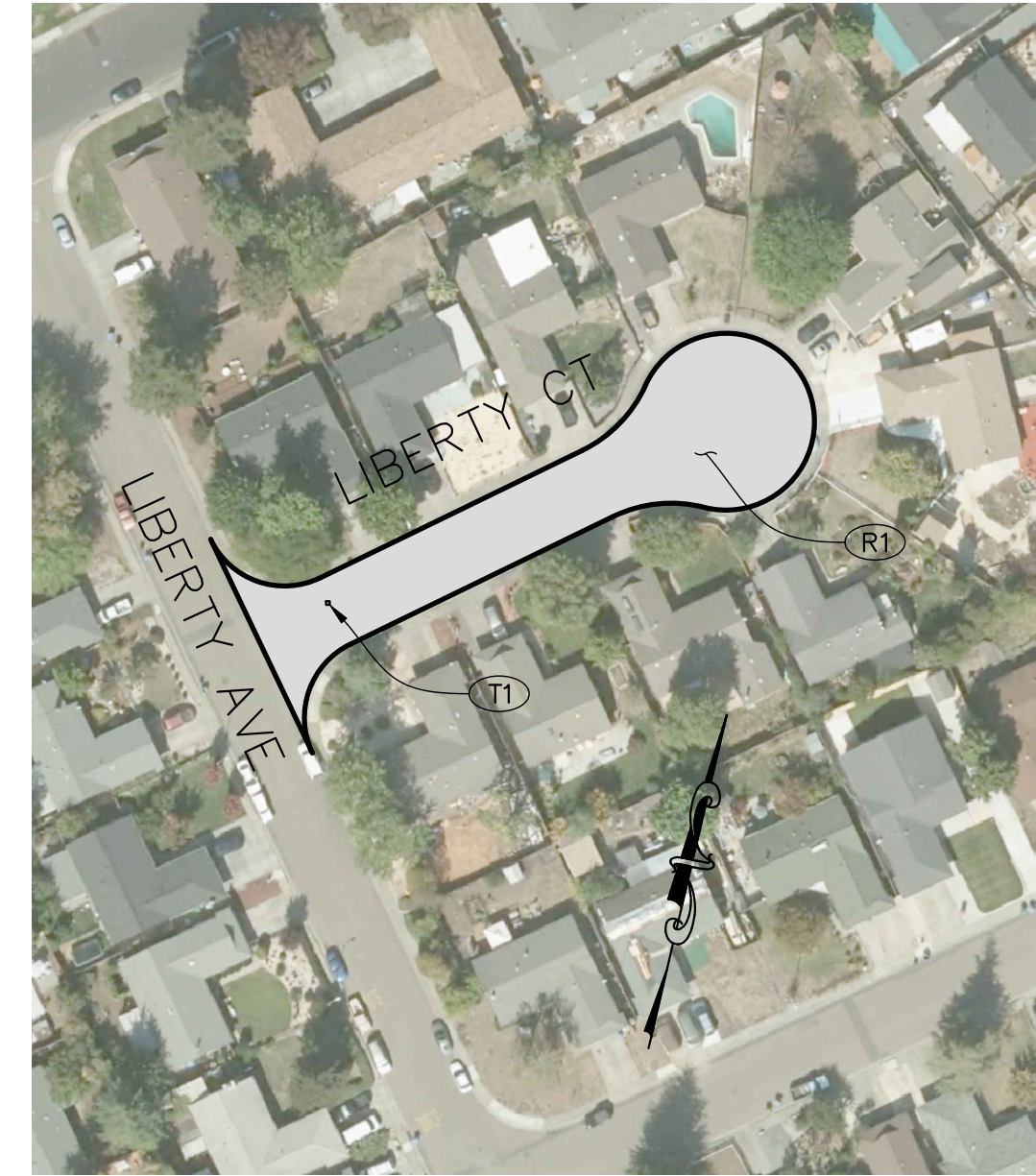
**COASTLAND | DCCM**  
 COASTLAND | DCCM  
 1400 Neotomas Avenue  
 Santa Rosa, CA 95405  
 707.571.8005 | coastlandcivil.com

CITY OF ROHNERT PARK  
 2023-2024 PAVEMENT MAINTENANCE  
 ROHNERT PARK CALIFORNIA  
**PAVEMENT REHABILITATION PLAN**  
**VARIOUS STREETS**

PROJECT NUMBER 18-5082  
 DRAWING DATE FEBRUARY 2024  
 SHEET NUMBER 10 OF 26

Xref: COE-ENGINEERS STAMPS-PLAN.dwg; COE-ENGINEERS STAMPS ONLY.dwg; COE-ENGINEERS NAMES ONLY.dwg; 185082\_image.dwg  
 images: Heidi, signature=blue.jpg; RohnertPark2024\_C01\_C01\_sdr; RohnertPark2024\_C01\_C01\_sdr; RohnertPark2024\_C01\_C01\_sdr  
 Path: F:\Civil\_3D\Projects\185082\_Pavement\_23-24\DWG\185082\_Sp.dwg; Layout Name: SPT-T1; Plot Date: Feb. 05, 2024 at 09:38 am

FOR REDUCED PLANS, THE ORIGINAL SCALE IS IN INCHES



- CONSTRUCTION NOTES**
- (R1) CRACK SEAL AND INSTALL SLURRY SEAL PER SPECIFICATIONS.
  - (T1) PLACE BLUE, TWO-WAY RETROREFLECTIVE PAVEMENT MARKER PER CITY STD. 857.
  - (T2) INSTALL WHITE THERMOPLASTIC PAVEMENT MARKING "STOP" PER 2022 CALTRANS STD. A24D.
  - (T3) INSTALL WHITE THERMOPLASTIC 12" WIDE BASIC CROSSWALK PER 2022 CALTRANS STD. A24F, CROSSWALK TO BE AT LEAST 10-FT WIDE.


ALL STRIPING, PAVEMENT MARKINGS, AND PAVEMENT MARKERS ON THIS SHEET SHALL BE INSTALLED BY THE CITY.

APPROVED FOR CONSTRUCTION

*Vanessa Garrett*

Vanessa Garrett, RCE 84141  
DIRECTOR OF PUBLIC WORKS

DATE



PREPARED UNDER THE DIRECTION OF  
 Heidi E. Utterback 2/05/2024  
 HEIDI E. UTTERBACK, RCE 53723 DATE  
 DESIGNED BY HEU DRAWN BY PDT REVIEWED BY HEU

**COASTLAND | DCCM**

COASTLAND | DCCM  
 1400 Neotomas Avenue  
 Santa Rosa, CA 95405  
 707.571.8005 | coastlandcivil.com

ROHNERT PARK  
 2023-2024 PAVEMENT MAINTENANCE  
 CALIFORNIA

**PAVEMENT REHABILITATION PLAN**  
**VARIOUS STREETS**

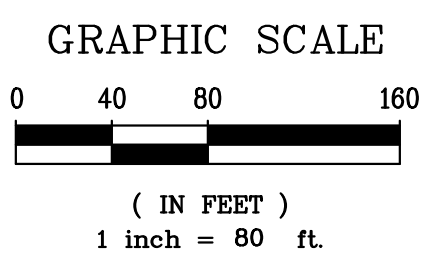
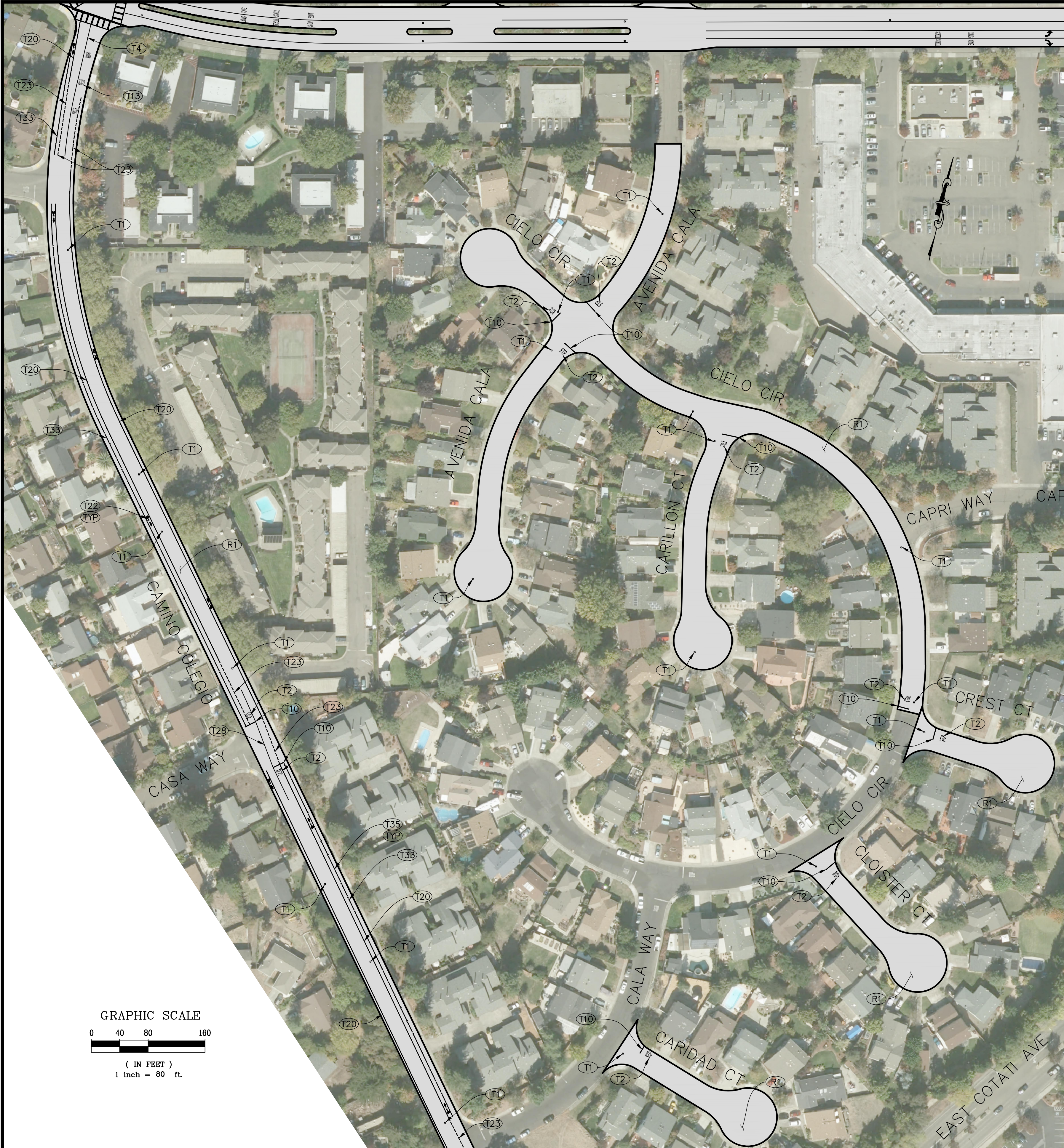
PROJECT NUMBER  
18-5082

DRAWING DATE  
FEBRUARY 2024

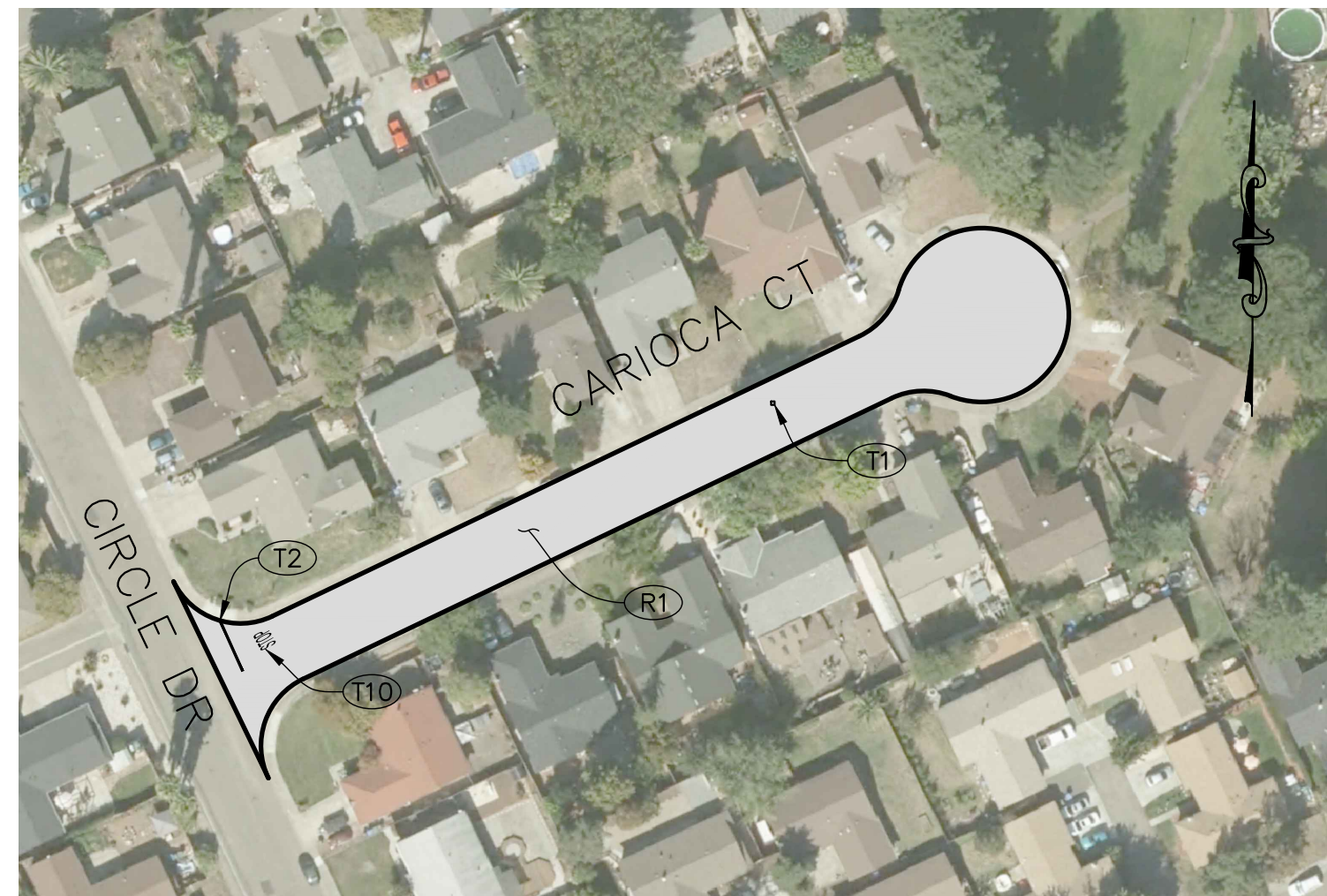
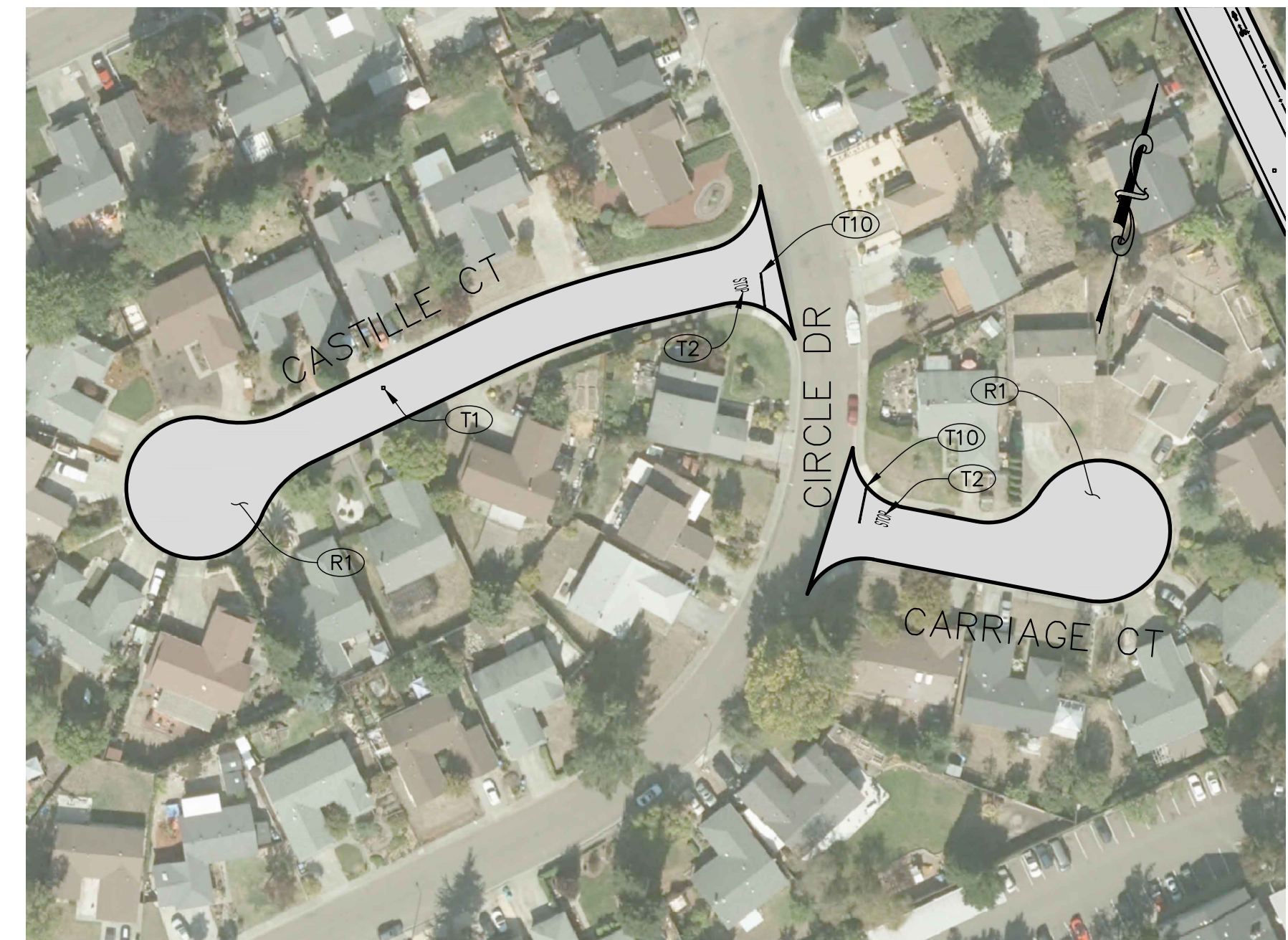
SHEET NUMBER  
11 OF 26

Xref: CCE-ENGINEERS STAMPS-PLAN.dwg; CCE-ENGINEERS STAMPS ONLY.dwg; CCE-ENGINEERS NAMES ONLY.dwg; 185082\_image.dwg  
 images: Heidi Uttterback; 2/05/2024; C:\Users\Heidi Uttterback\OneDrive\Documents\2024\185082\_Pavement\185082\_Pavement.dwg  
 Path: F:\Civil\_3D\Projects\185082\_Pavement\23-24\DWG\185082\_Sp.dwg Layout Name: SPT-12 Plot Date: Feb 05, 2024 at 09:38 am  
 ORIGINAL PLOT DATE:

FOR REDUCED PLANS, THE ORIGINAL SCALE IS IN INCHES



MATCHLINE SEE SHEET 13




- CONSTRUCTION NOTES**
- (R1) CRACK SEAL AND INSTALL SLURRY SEAL PER SPECIFICATIONS.
  - (T1) PLACE BLUE, TWO-WAY RETROREFLECTIVE PAVEMENT MARKER PER CITY STD. 857.
  - (T2) INSTALL WHITE THERMOPLASTIC PAVEMENT MARKING "STOP" PER 2022 CALTRANS STD. A24D.
  - (T10) INSTALL WHITE THERMOPLASTIC LIMIT LINE PER 2022 CALTRANS STD. A24E.
  - (T13) INSTALL YELLOW THERMOPLASTIC PAVEMENT MARKINGS "SLOW" "SCHOOL" "XING" PER 2022 CALTRANS STD. A24D.
  - (T20) INSTALL WHITE BIKE LANE DETAIL 39 PER 2022 CALTRANS STD. A20D.
  - (T22) INSTALL WHITE THERMOPLASTIC BIKE LANE SYMBOL WITH PERSON AND ARROW PAVEMENT MARKER PER 2022 CALTRANS STD. A24C.
  - (T23) INSTALL WHITE BIKE LANE INTERSECTION DETAIL 39A PER 2022 CALTRANS STD. A20D.
  - (T28) INSTALL CENTERLINE DETAIL 4 PER 2010 CALTRANS STD. A20A.
  - (T33) INSTALL 4" WIDE WHITE THERMOPLASTIC STRIPE.
  - (T35) INSTALL THERMOPLASTIC PARALLEL PARKING STRIPING PER DETAIL  $\frac{3}{2}$
- ALL STRIPING, PAVEMENT MARKINGS, AND PAVEMENT MARKERS, ON THE FOLLOWING STREETS SHALL BE INSTALLED BY THE CITY:
- CARIDAD COURT
  - CLOISTER COURT
  - CREST COURT
  - CARILLON COURT
  - AVENIDA CALA
  - CIELO CIRCLE
  - CASTILLE COURT
  - CARRIAGE COURT
  - CARIOCA COURT

APPROVED FOR CONSTRUCTION

*Vanessa Garrett*

Vanessa Garrett, RCE 84141  
DIRECTOR OF PUBLIC WORKS

DATE



PREPARED UNDER THE DIRECTION OF

Heidi E. Uttterback 2/05/2024

HEIDI E. UTTTERBACK, RCE 53723 DATE

DESIGNED BY HEU DRAWN BY PDT REVIEWED BY HEU

**COASTLAND | DCCM**

COASTLAND | DCCM  
1400 Neotomas Avenue  
Santa Rosa, CA 95405  
707.571.8005 | coastlandcivil.com

CITY OF ROHNERT PARK  
2023-2024 PAVEMENT MAINTENANCE

CALIFORNIA

**PAVEMENT REHABILITATION PLAN**  
**VARIOUS STREETS**

ROHNERT PARK

PROJECT NUMBER  
18-5082

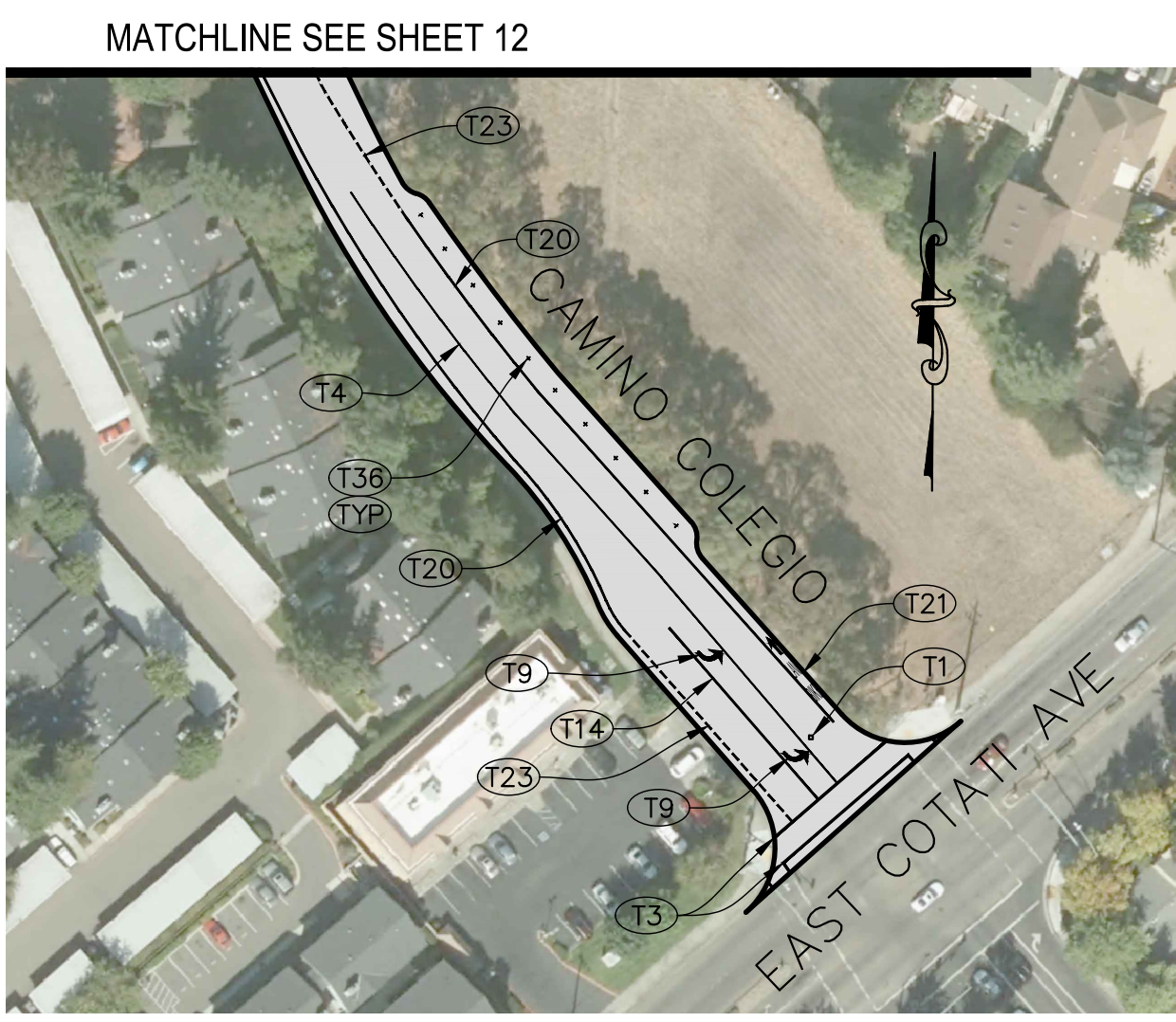
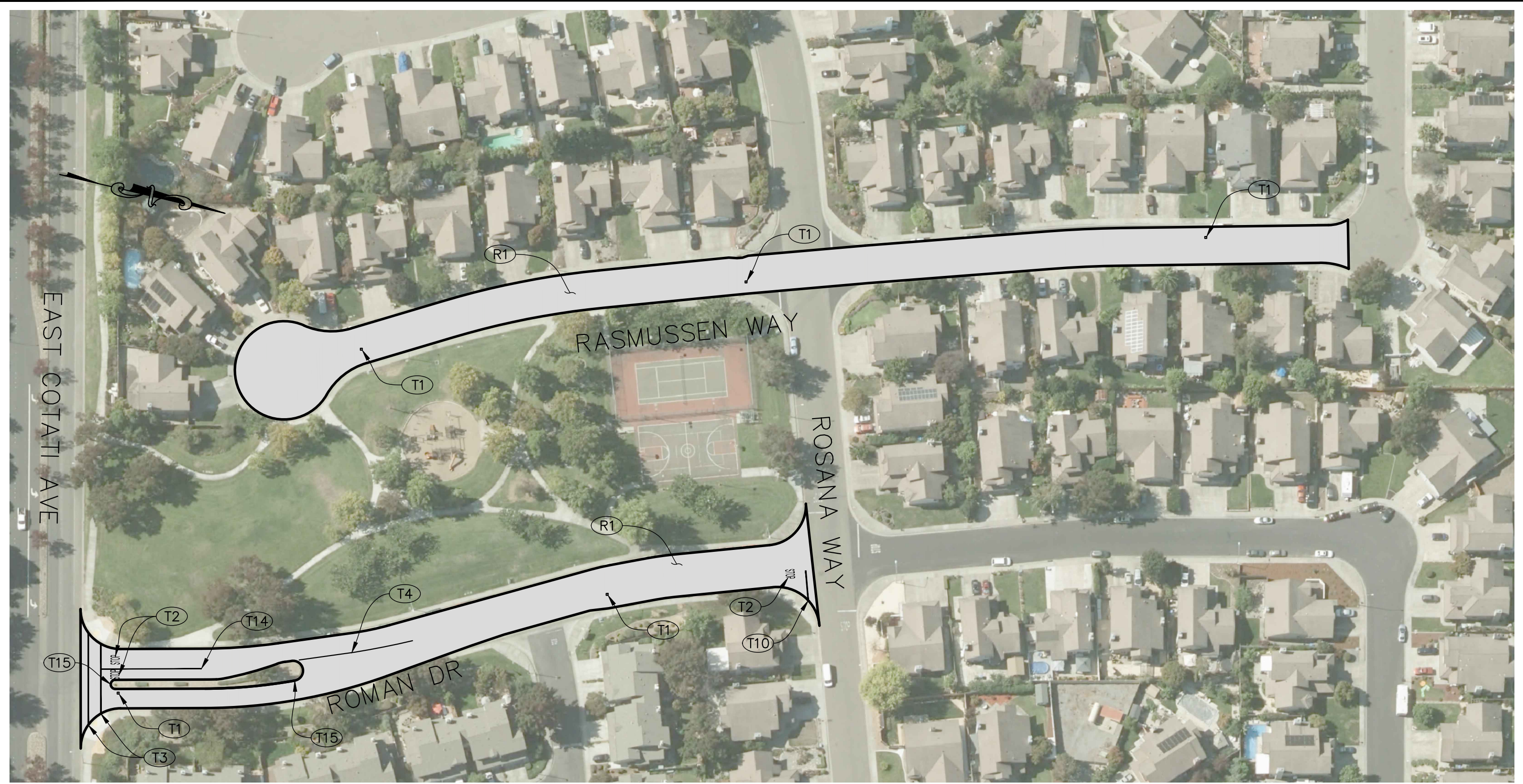
DRAWING DATE  
FEBRUARY 2024

SHEET NUMBER  
12 OF 26

Xref: CCE-ENGINEERS STAMPS-PLAN.dwg; CCE-ENGINEERS STAMPS ONLY.dwg; CCE-ENGINEERS NAMES ONLY.dwg; 185382\_image.dwg  
 images: Heidi.signature-blue.jpg; RohnertPark2013\_C0103.dwg; RohnertPark2013\_C0103.dwg; RohnertPark2013\_C0103.dwg; RohnertPark2013\_C0103.dwg  
 Path: F:\Civil\_3D\Projects\185382\_Sp.dwg Layout Name: SHT-13 Plot Date: Feb. 05, 2024 at 09:38 am

FOR REDUCED PLANS, THE ORIGINAL SCALE IS IN INCHES


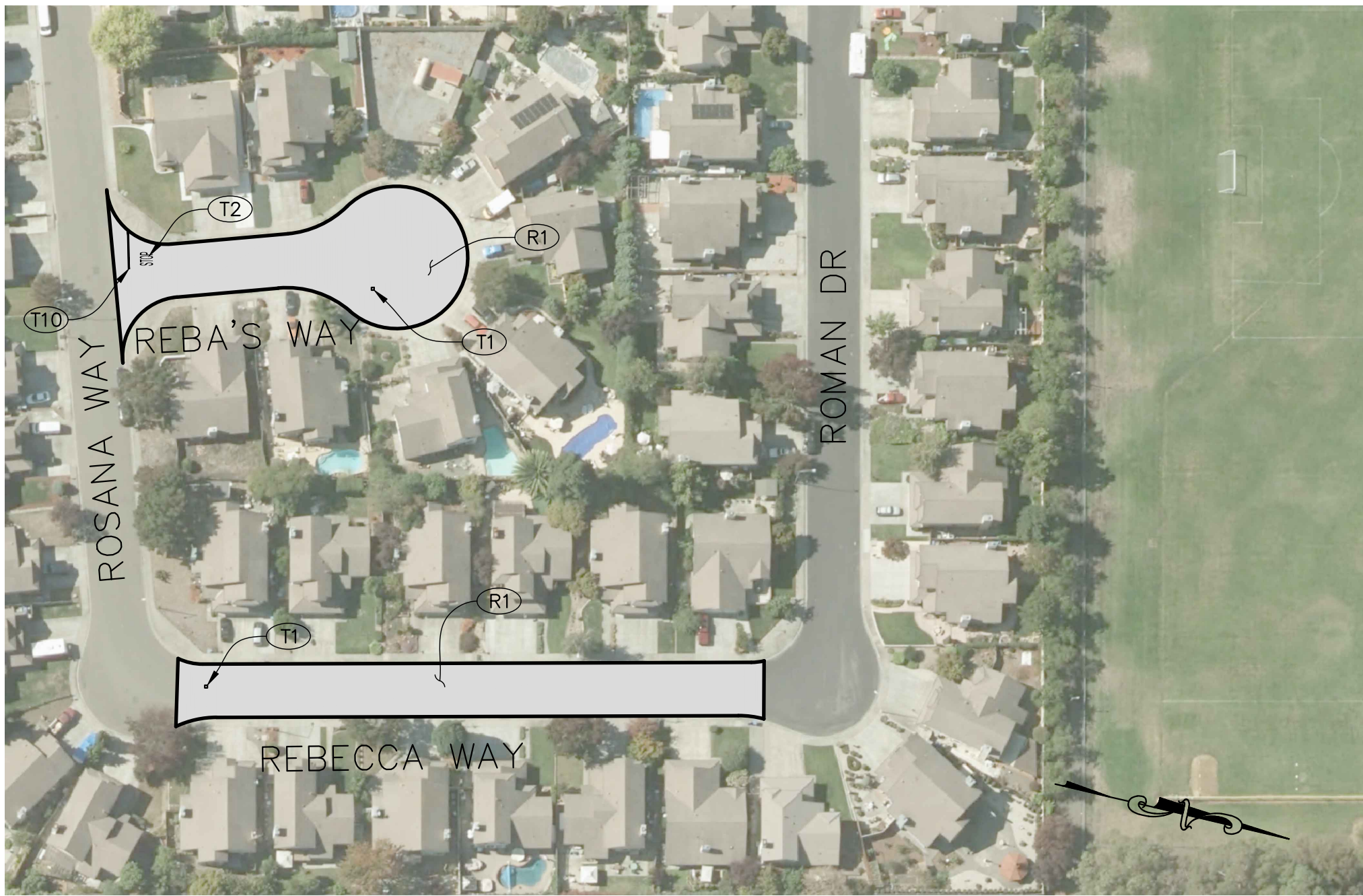
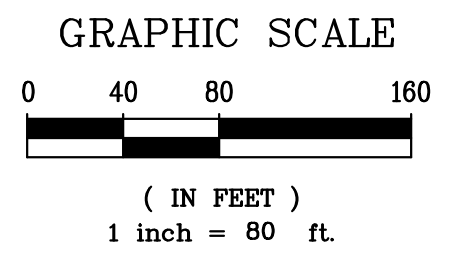
ORIGINAL PLOT DATE:



MATCHLINE SEE SHEET 12

ALL STRIPING, PAVEMENT MARKINGS, AND PAVEMENT MARKERS ON THE FOLLOWING STREETS SHALL BE INSTALLED BY THE CITY:  
 -RASMUSSEN WAY  
 -ROMAN DRIVE  
 -REBA'S WAY  
 -REBECCA WAY  
 -COPELAND CREEK DRIVE  
 -JACARANDA STREET

- CONSTRUCTION NOTES**
- (R1) CRACK SEAL AND INSTALL SLURRY SEAL PER SPECIFICATIONS.
  - (T1) PLACE BLUE, TWO-WAY RETROREFLECTIVE PAVEMENT MARKER PER CITY STD. 857.
  - (T2) INSTALL WHITE THERMOPLASTIC PAVEMENT MARKING "STOP" PER 2022 CALTRANS STD. A24D.
  - (T3) INSTALL WHITE THERMOPLASTIC 12" WIDE BASIC CROSSWALK PER 2022 CALTRANS STD. A24F, CROSSWALK TO BE AT LEAST 10-FT WIDE.
  - (T4) INSTALL CENTERLINE DETAIL 23 PER 2015 CALTRANS STD. A20A
  - (T9) INSTALL WHITE THERMOPLASTIC TYPE 4 ARROW PAVEMENT MARKING PER 2022 CALTRANS STD. A24A.
  - (T10) INSTALL WHITE THERMOPLASTIC LIMIT LINE PER 2022 CALTRANS STD. A24E.
  - (T14) INSTALL CHANNELIZING LINE DETAIL 38 PER 2022 CALTRANS STD. A20D.
  - (T15) REPAINT MEDIAN CURB NOSE AND INSTALL REFLECTIVE MARKERS PER CITY STANDARD 721.
  - (T20) INSTALL WHITE BIKE LANE DETAIL 39 PER 2022 CALTRANS STD. A20D.
  - (T21) INSTALL WHITE THERMOPLASTIC PAVEMENT MARKING "BIKE LANE" AND ARROW PAVEMENT MARKER PER 2022 CALTRANS STD. A24D.
  - (T23) INSTALL WHITE BIKE LANE INTERSECTION DETAIL 39A PER 2022 CALTRANS STD. A20D.
  - (T36) INSTALL THERMOPLASTIC PARALLEL PARKING STRIPING PER DETAIL  $\frac{2}{2}$



PREPARED UNDER THE DIRECTION OF  
 Heidi E. Utterback 2/05/2024  
 HEIDI E. UTTERBACK, RCE 53723 DATE  
 DESIGNED BY HEU  
 DRAWN BY PDT  
 REVIEWED BY HEU

**COASTLAND | DCCM**  
 COASTLAND | DCCM  
 1400 Neotomas Avenue  
 Santa Rosa, CA 95405  
 707.571.8005 | coastlandcivil.com

CITY OF ROHNERT PARK  
 2023-2024 PAVEMENT MAINTENANCE  
 ROHNERT PARK CALIFORNIA  
**PAVEMENT REHABILITATION PLAN**  
**VARIOUS STREETS**

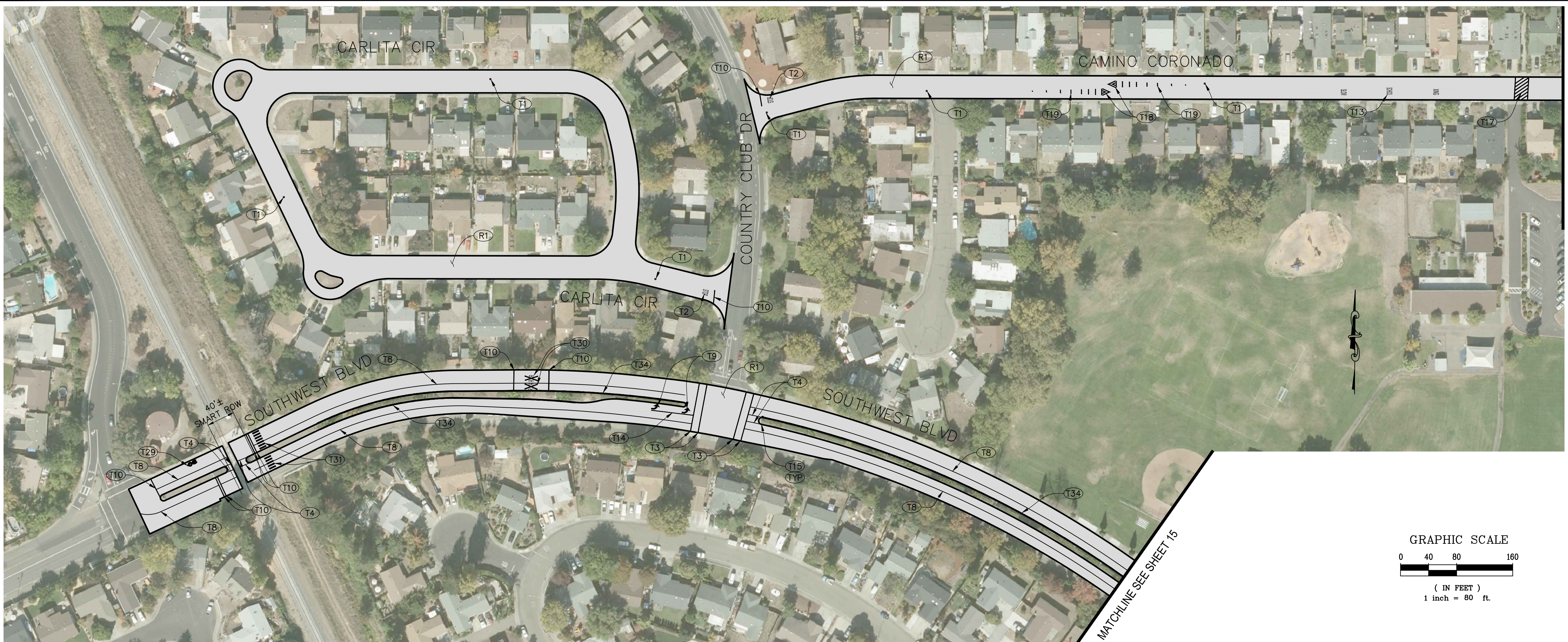
PROJECT NUMBER  
 18-5082  
 DRAWING DATE  
 FEBRUARY 2024  
 SHEET NUMBER  
**13** OF **26**

APPROVED FOR CONSTRUCTION  
 Vanessa Garrett, RCE 84141  
 DIRECTOR OF PUBLIC WORKS  
 DATE

Xref: CCE-ENGINEERS STAMPS-PLAN.dwg; CCE-ENGINEERS STAMPS ONLY.dwg; CCE-ENGINEERS NAMES ONLY.dwg; 185082\_image.dwg  
 Images: Heidi\_Utterback-2024\_Caltrans\_Plan.dwg; Heidi\_Utterback-2024\_Caltrans\_Plan.dwg; Heidi\_Utterback-2024\_Caltrans\_Plan.dwg; Heidi\_Utterback-2024\_Caltrans\_Plan.dwg  
 Path: F:\Civil\_3D\Projects\185082\_Pavement\23-24\185082\_Pavement.dwg

FOR REDUCED PLANS, THE ORIGINAL SCALE IS IN INCHES

ORIGINAL PLOT DATE:

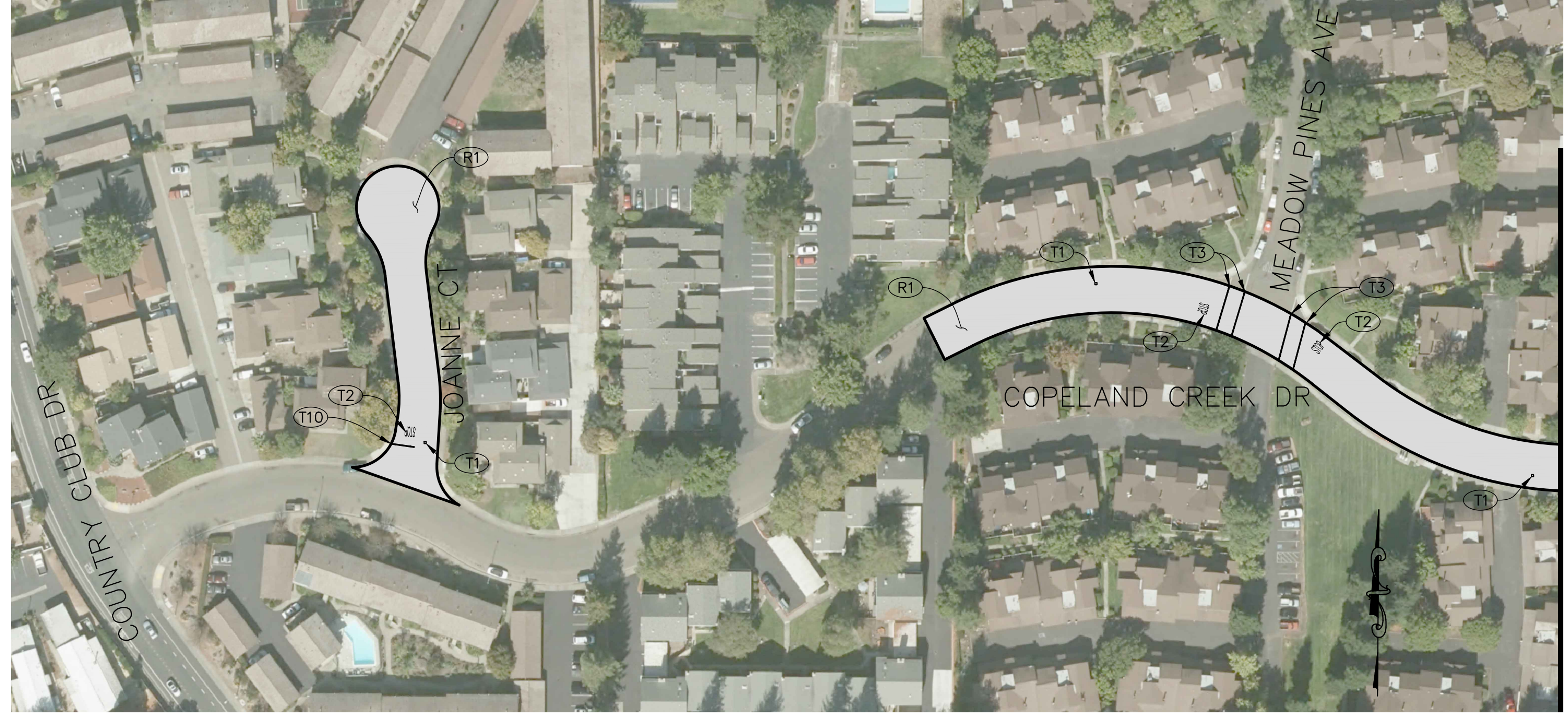


MATCHLINE SEE SHEET 15

**CONSTRUCTION NOTES**

- (R1) CRACK SEAL AND INSTALL SLURRY SEAL PER SPECIFICATIONS.
- (T1) PLACE BLUE, TWO-WAY RETROREFLECTIVE PAVEMENT MARKER PER CITY STD. 857.
- (T2) INSTALL WHITE THERMOPLASTIC PAVEMENT MARKING "STOP" PER 2022 CALTRANS STD. A24D.
- (T3) INSTALL WHITE THERMOPLASTIC 12" WIDE BASIC CROSSWALK PER 2022 CALTRANS STD. A24F, CROSSWALK TO BE AT LEAST 10-FT WIDE.
- (T4) INSTALL CENTERLINE DETAIL 23 PER 2010 CALTRANS STD. A20A.
- (T5) INSTALL YELLOW THERMOPLASTIC 12" WIDE BASIC CROSSWALK PER 2022 CALTRANS STD. A24F, CROSSWALK TO BE AT LEAST 10-FT WIDE.
- (T8) INSTALL LANE LINE DETAIL 10 PER 2010 CALTRANS STD. A20D.
- (T9) INSTALL WHITE THERMOPLASTIC TYPE 4 ARROW PAVEMENT MARKING PER 2022 CALTRANS STD. A24A.
- (T10) INSTALL WHITE THERMOPLASTIC LIMIT LINE PER 2022 CALTRANS STD. A24E.
- (T13) INSTALL YELLOW THERMOPLASTIC PAVEMENT MARKINGS "SLOW" "SCHOOL" "XING" PER 2022 CALTRANS STD. A24D.
- (T14) INSTALL CHANNELIZING LINE DETAIL 38 PER 2022 CALTRANS STD. A20D.
- (T15) REPAINT MEDIAN CURB NOSE AND INSTALL REFLECTIVE MARKERS PER CITY STANDARD 721.
- (T17) INSTALL YELLOW THERMOPLASTIC MIN. 10-FT WIDE LADDER CROSSWALK WITH 24-INCH WIDE STRIPES SPACED 4-FT O.C. PER 2022 CALTRANS STD. A24F.
- (T18) INSTALL WHITE THERMOPLASTIC SPEED HUMP PAVEMENT MARKINGS PER CAMUTCD FIGURE 3B-31.
- (T19) INSTALL WHITE THERMOPLASTIC ADVANCE WARNING PAVEMENT MARKINGS PER CAMUTCD FIGURE 3B-29.
- (T29) INSTALL WHITE THERMOPLASTIC SHARED ROADWAY BICYCLE PAVEMENT MARKING PER 2022 CALTRANS STD. A24C.
- (T30) INSTALL WHITE THERMOPLASTIC 10-FT RAILROAD SYMBOL PER 2022 CALTRANS STD. A24B.
- (T31) INSTALL WHITE THERMOPLASTIC 10-FT WIDE CONTINENTAL CROSSWALK WITH 24-INCH WIDE STRIPES SPACED 6-FT O.C. PER 2022 CALTRANS STD. A24F.
- (T34) INSTALL 4" YELLOW EDGE LINE SIMILAR TO DETAIL 25 PER 2022 CALTRANS STD. A20B.

ALL STRIPING, PAVEMENT MARKINGS, AND PAVEMENT MARKERS ON THE FOLLOWING STREETS SHALL BE INSTALLED BY THE CITY:  
 -CARLITA CIRCLE  
 -COPELAND CREEK DRIVE  
 -JOANNE COURT




MATCHLINE SEE SHEET 13

APPROVED FOR CONSTRUCTION

*Vanessa Garrett*  
 Vanessa Garrett, RCE 84141  
 DIRECTOR OF PUBLIC WORKS

DATE



PREPARED UNDER THE DIRECTION OF  
*Heidi E. Utterback*  
 HEIDI E. UTTERBACK, RCE 53723 DATE 2/05/2024  
 DESIGNED BY HEU DRAWN BY PDT REVIEWED BY HEU

**COASTLAND | DCCM**  
 COASTLAND | DCCM  
 1400 Neotomas Avenue  
 Santa Rosa, CA 95405  
 707.571.8005 | coastlandcivil.com

CALIFORNIA  
 CITY OF ROHNERT PARK  
 2023-2024 PAVEMENT MAINTENANCE  
 ROHNERT PARK  
**PAVEMENT REHABILITATION PLAN**  
**VARIOUS STREETS**

PROJECT NUMBER 18-5082

DRAWING DATE FEBRUARY 2024

SHEET NUMBER 14 OF 26

Xref: CCE-ENGINEERS STAMPS-PLAN.dwg; CCE-ENGINEERS STAMPS ONLY.dwg; CCE-ENGINEERS NAMES ONLY.dwg; 185082\_image.dwg  
 Images: Heidi, signature-blue.jpg; RohnertPark2013\_C01\_sdr; RohnertPark2013\_C01\_sdr; RohnertPark2013\_C01\_sdr; RohnertPark2013\_C01\_sdr  
 Path: F:\Civil\_3D\Projects\185082\_Pavement\_SPT-15\Plot Date: Feb. 05, 2024 at 09:38 am

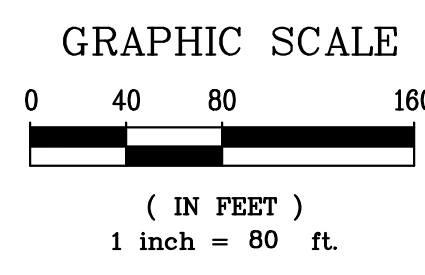
FOR REDUCED PLANS, THE ORIGINAL SCALE IS IN INCHES

ORIGINAL PLOT DATE:


**CONSTRUCTION NOTES**

- (R1) CRACK SEAL AND INSTALL SLURRY SEAL PER SPECIFICATIONS.
- (T1) PLACE BLUE, TWO-WAY RETROREFLECTIVE PAVEMENT MARKER PER CITY STD. 857.
- (T2) INSTALL WHITE THERMOPLASTIC PAVEMENT MARKING "STOP" PER 2022 CALTRANS STD. A24D.
- (T4) INSTALL CENTERLINE DETAIL 23 PER 2015 CALTRANS STD. A20A
- (T5) INSTALL YELLOW THERMOPLASTIC 12" WIDE BASIC CROSSWALK PER 2022 CALTRANS STD. A24F, CROSSWALK TO BE AT LEAST 10-FT WIDE.
- (T8) INSTALL LANE LINE DETAIL 10 PER 2010 CALTRANS STD. A20D.
- (T9) INSTALL WHITE THERMOPLASTIC TYPE 4 ARROW PAVEMENT MARKING PER 2022 CALTRANS STD. A24A.
- (T10) INSTALL WHITE THERMOPLASTIC LIMIT LINE PER 2022 CALTRANS STD. A24E.
- (T13) INSTALL YELLOW THERMOPLASTIC PAVEMENT MARKINGS "SLOW" "SCHOOL" "XING" PER 2022 CALTRANS STD. A24D.
- (T14) INSTALL CHANNELIZING LINE DETAIL 38 PER 2022 CALTRANS STD. A20D.
- (T15) REPAINT MEDIAN CURB NOSE AND INSTALL REFLECTIVE MARKERS PER CITY STANDARD 721.
- (T17) INSTALL YELLOW THERMOPLASTIC MIN. 10-FT WIDE LADDER CROSSWALK WITH 24-INCH WIDE STRIPES SPACED 4-FT O.C. PER 2022 CALTRANS STD. A24F.
- (T24) INSTALL WHITE THERMOPLASTIC TYPE 4 ARROW (R) PAVEMENT MARKING PER 2022 CALTRANS STD. A24A.
- (T32) INSTALL YELLOW THERMOPLASTIC PAVEMENT MARKINGS "SCHOOL" AND "XING" PER 2022 CALTRANS STD. A24D.
- (T34) INSTALL 4" YELLOW EDGE LINE SIMILAR TO DETAIL 25 PER 2022 CALTRANS STD. A20B

ALL STRIPING, PAVEMENT MARKINGS, AND PAVEMENT MARKERS ON THE FOLLOWING STREETS SHALL BE INSTALLED BY THE CITY:  
 -CAMINO CORTO  
 -AVENIDA CALA



**APPROVED FOR CONSTRUCTION**  
  
 Vanessa Garrett, RCE 84141  
 DIRECTOR OF PUBLIC WORKS



PREPARED UNDER THE DIRECTION OF  
 Heidi E. Utterback 2/05/2024  
 HEIDI E. UTTERBACK, RCE 53723 DATE  
 DESIGNED BY HEU  
 DRAWN BY PDT  
 REVIEWED BY HEU

**COASTLAND | DCCM**  
 COASTLAND | DCCM  
 1400 Neotomas Avenue  
 Santa Rosa, CA 95405  
 707.571.8005 | coastlandcivil.com

CITY OF ROHNERT PARK  
 2023-2024 PAVEMENT MAINTENANCE  
 ROHNERT PARK CALIFORNIA  
**PAVEMENT REHABILITATION PLAN**  
**VARIOUS STREETS**

PROJECT NUMBER 18-5082  
 DRAWING DATE FEBRUARY 2024  
 SHEET NUMBER 15 OF 26

Xref: CCE-ENGINEERS STAMPS-PLAN.dwg; CCE-ENGINEERS STAMPS ONLY.dwg; CCE-ENGINEERS NAMES ONLY.dwg; 185382\_image.dwg  
 Images: Heidi\_Utterback-CAL\_Plan.dwg; RohnertPark2019\_Cal\_Plan.dwg; RohnertPark2019\_L1.dwg; RohnertPark2019\_L2.dwg; RohnertPark2019\_L3.dwg; RohnertPark2019\_L4.dwg; RohnertPark2019\_L5.dwg; RohnertPark2019\_L6.dwg; RohnertPark2019\_L7.dwg; RohnertPark2019\_L8.dwg; RohnertPark2019\_L9.dwg; RohnertPark2019\_L10.dwg  
 Path: F:\Civil\3D\Projects\185382\_Pavement\23-24\01\185382\_SP.dwg Layout Name: SH1-16 Plot Date: Feb. 05, 2024 at 09:39 am

FOR REDUCED PLANS, THE 0  
 ORIGINAL SCALE IS IN INCHES

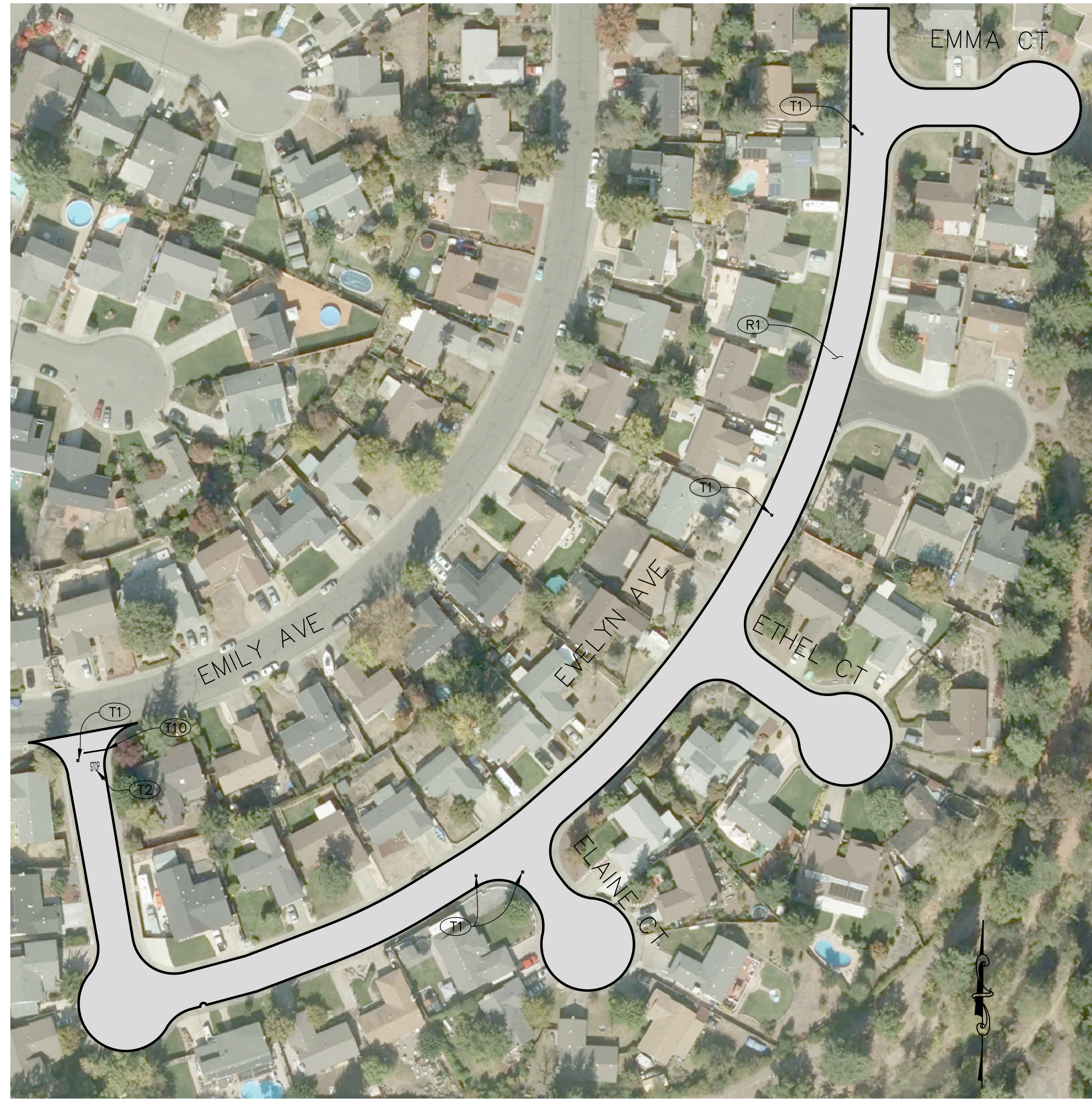
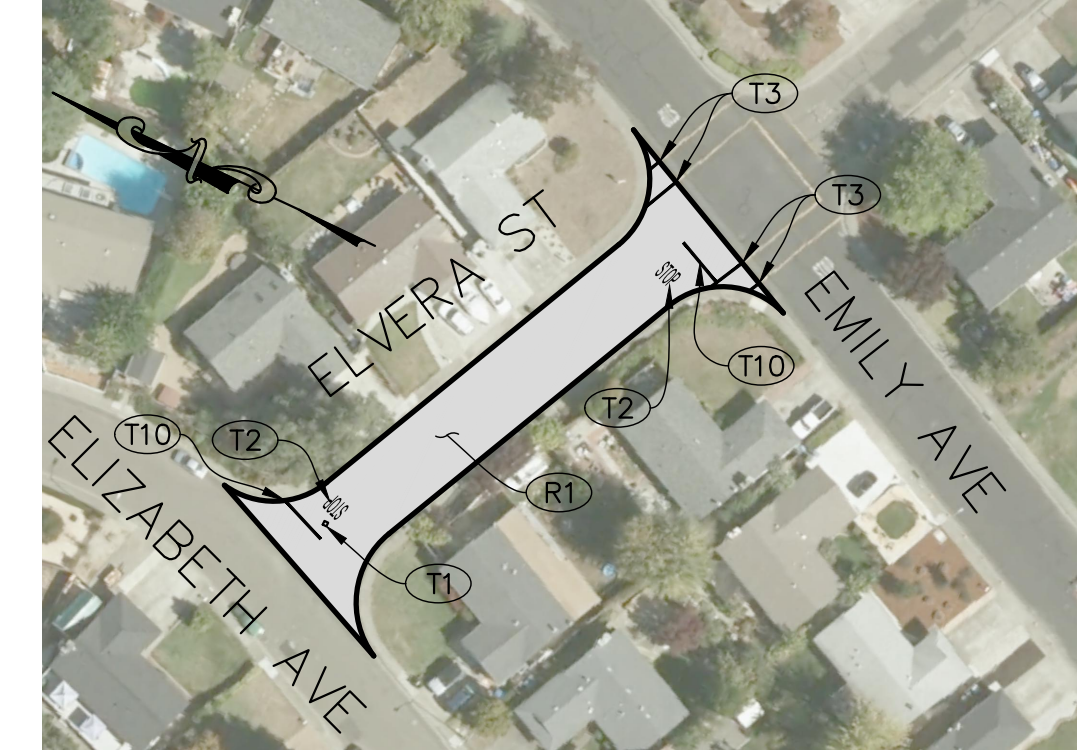
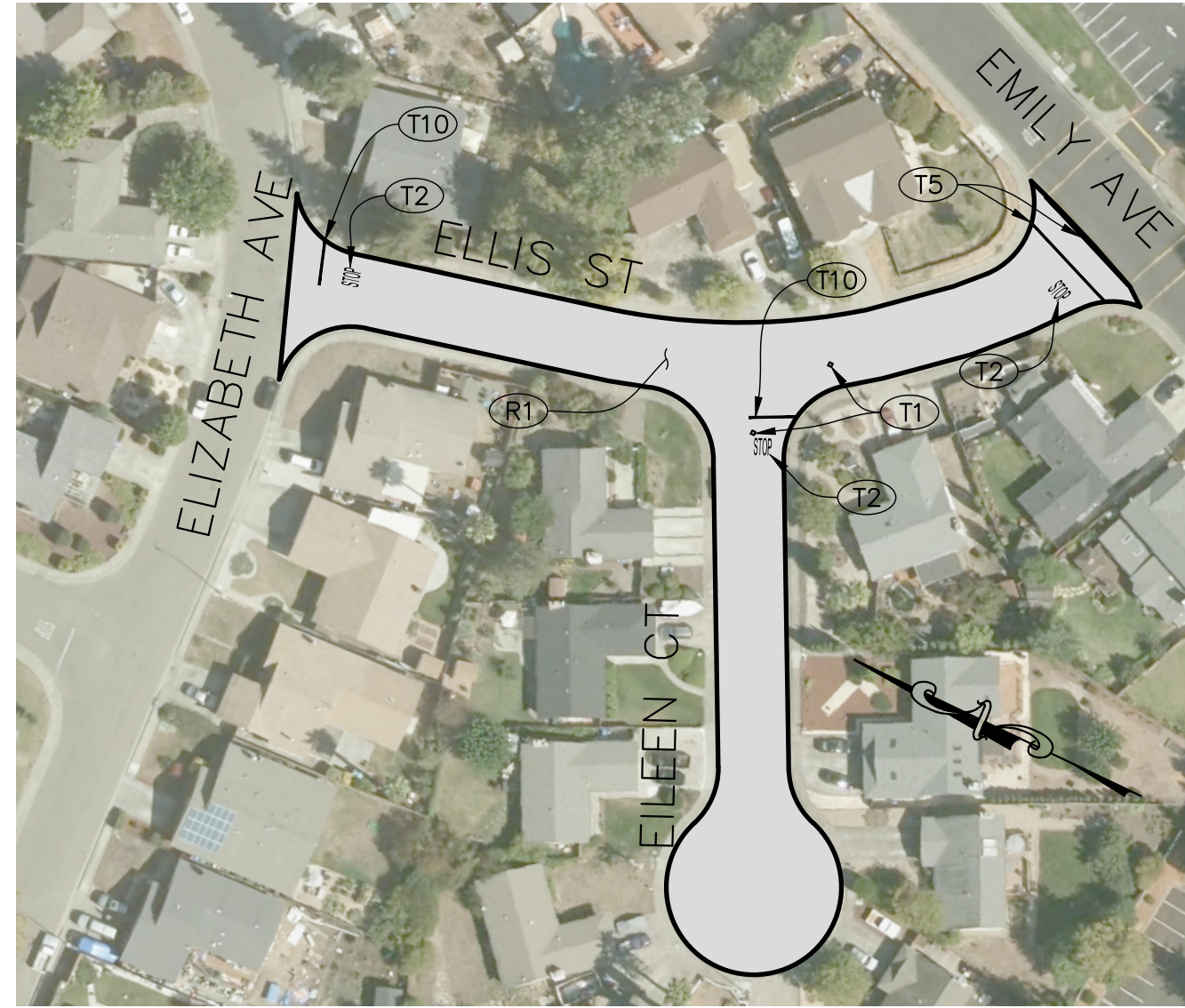
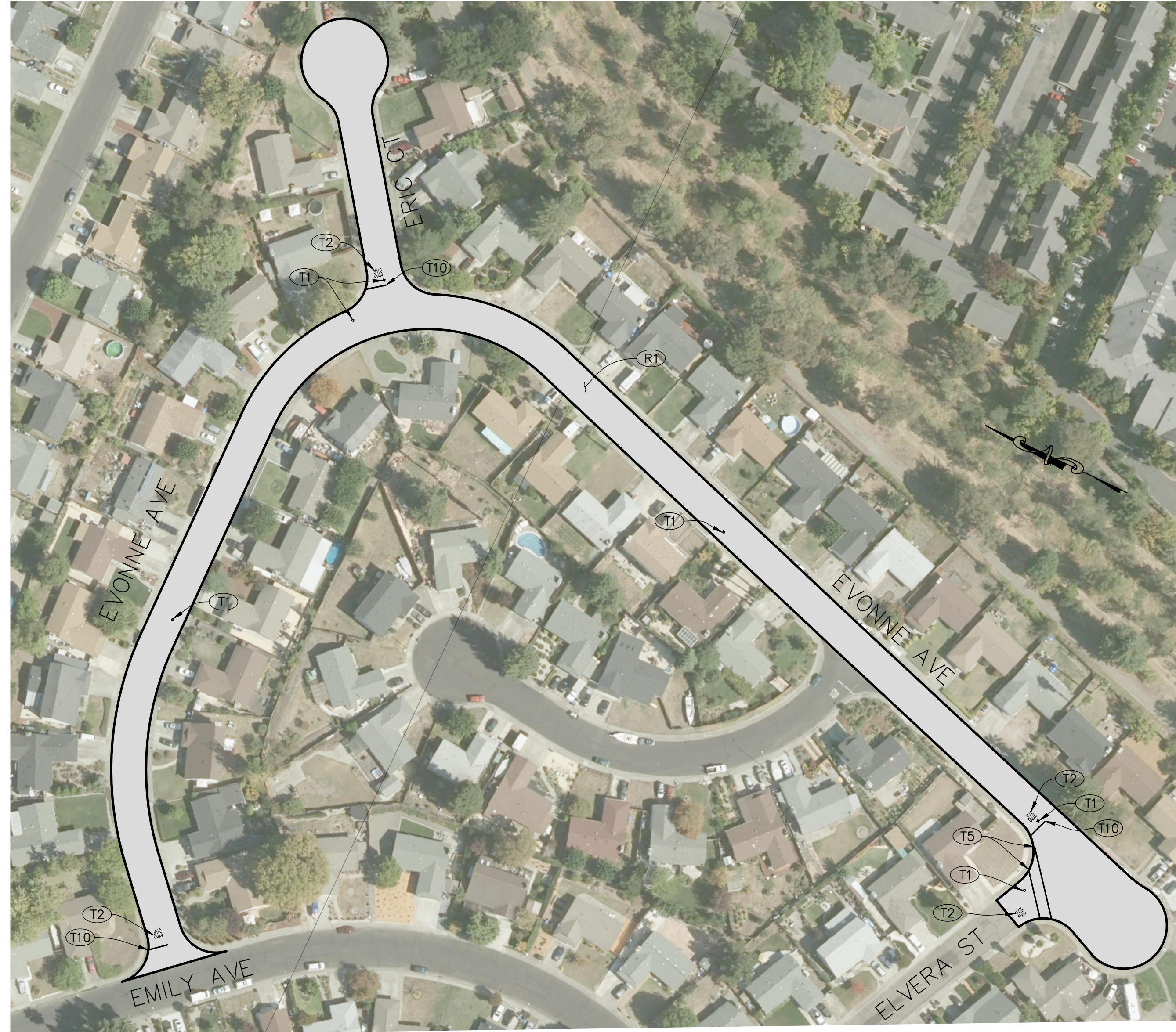
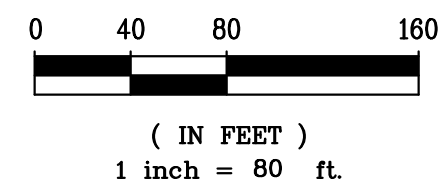
ORIGINAL PLOT DATE:

**CONSTRUCTION NOTES**

- (R1) CRACK SEAL AND INSTALL SLURRY SEAL PER SPECIFICATIONS.
- (T1) PLACE BLUE, TWO-WAY RETROREFLECTIVE PAVEMENT MARKER PER CITY STD. 857.
- (T2) INSTALL WHITE THERMOPLASTIC PAVEMENT MARKING "STOP" PER 2022 CALTRANS STD. A24D.
- (T5) INSTALL YELLOW THERMOPLASTIC 12" WIDE BASIC CROSSWALK PER 2022 CALTRANS STD. A24F, CROSSWALK TO BE AT LEAST 10-FT WIDE.
- (T10) INSTALL WHITE THERMOPLASTIC LIMIT LINE PER 2022 CALTRANS STD. A24E.

ALL STRIPING, PAVEMENT MARKINGS, AND PAVEMENT MARKERS ON THIS SHEET SHALL BE INSTALLED BY THE CITY.

**GRAPHIC SCALE**




APPROVED FOR CONSTRUCTION

*Vanessa Garrett*

Vanessa Garrett, RCE 84141  
DIRECTOR OF PUBLIC WORKS

DATE



PREPARED UNDER THE DIRECTION OF  
 Heidi E. Utterback 2/05/2024  
 HEIDI E. UTTERBACK, RCE 53723 DATE  
 DESIGNED BY HEU  
 DRAWN BY PDT  
 REVIEWED BY HEU

**COASTLAND | DCCM**

COASTLAND | DCCM  
 1400 Neotomas Avenue  
 Santa Rosa, CA 95405  
 707.571.8005 | coastlandcivil.com

CALIFORNIA

CITY OF ROHNERT PARK  
 2023-2024 PAVEMENT MAINTENANCE  
**PAVEMENT REHABILITATION PLAN**  
**VARIOUS STREETS**

PROJECT NUMBER  
18-5082

DRAWING DATE  
FEBRUARY 2024

SHEET NUMBER  
**16 OF 26**



Xref: CCE-ENGINEERS STAMPS-PLAN.dwg; CCE-ENGINEERS STAMPS ONLY.dwg; CCE-ENGINEERS NAMES ONLY.dwg; 185082\_image.dwg  
 images: Heidi, signature-blue.jpg; RohmertPark2013\_C01\_C01\_sdr; RohmertPark2013\_C01\_C01\_sdr; RohmertPark2013\_C01\_C01\_sdr;  
 Path: F:\Civil\_3D\Projects\185082\_Pavement\_23-24\DWG\185082\_Sp.dwg; Layout Name: SPT-17; Plot Date: Feb 05, 2024 at 09:39 am


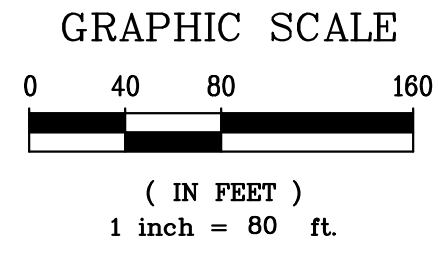
FOR REDUCED PLANS, THE 0 ORIGINAL SCALE IS IN INCHES

ORIGINAL PLOT DATE:

**CONSTRUCTION NOTES**

- (R1) CRACK SEAL AND INSTALL SLURRY SEAL PER SPECIFICATIONS.
- (T1) PLACE BLUE, TWO-WAY RETROREFLECTIVE PAVEMENT MARKER PER CITY STD. 857.
- (T2) INSTALL WHITE THERMOPLASTIC PAVEMENT MARKING "STOP" PER 2022 CALTRANS STD. A24D.
- (T3) INSTALL WHITE THERMOPLASTIC 12" WIDE BASIC CROSSWALK PER 2022 CALTRANS STD. A24F, CROSSWALK TO BE 10-FT WIDE.
- (T10) INSTALL WHITE THERMOPLASTIC LIMIT LINE PER 2022 CALTRANS STD. A24E.

ALL STRIPING, PAVEMENT MARKINGS, AND PAVEMENT MARKERS ON THIS SHEET SHALL BE INSTALLED BY THE CITY.



PREPARED UNDER THE DIRECTION OF  
*Heidi E. Utterback* 2/05/2024  
 HEIDI E. UTTERBACK, RCE 53723 DATE  
 DESIGNED BY HEU DRAWN BY PDT REVIEWED BY HEU

**COASTLAND | DCCM**  
 COASTLAND | DCCM  
 1400 Neotomas Avenue  
 Santa Rosa, CA 95405  
 707.571.8005 | coastlandcivil.com

CITY OF ROHNERT PARK  
 2023-2024 PAVEMENT MAINTENANCE  
 CALIFORNIA  
**PAVEMENT REHABILITATION PLAN**  
**DANIEL DRIVE & DOLORES DRIVE**

PROJECT NUMBER  
18-5082  
 DRAWING DATE  
FEBRUARY 2024  
 SHEET NUMBER  
**17** OF **26**

**APPROVED FOR CONSTRUCTION**  
*Vanessa Garrett*  
 Vanessa Garrett, RCE 84141  
 DIRECTOR OF PUBLIC WORKS  
 DATE

Xref: CCE-ENGINEERS STAMPS-PLAN.dwg; CCE-ENGINEERS STAMPS ONLY.dwg; CCE-ENGINEERS NAMES ONLY.dwg; 185082\_image.dwg  
 images: Heidi\_signature-blue.jpg; RohmertPark2013\_C01\_sdr.dwg; RohmertPark2013\_C01\_sdr.dwg; RohmertPark2013\_C01\_sdr.dwg  
 Path: F:\Civil\_3D\Projects\185082\_Pavement\_23-24\DWG\185082\_Sp.dwg; Layout Name: SPT-18 Plot Date: Feb. 05, 2024 at 09:39 am

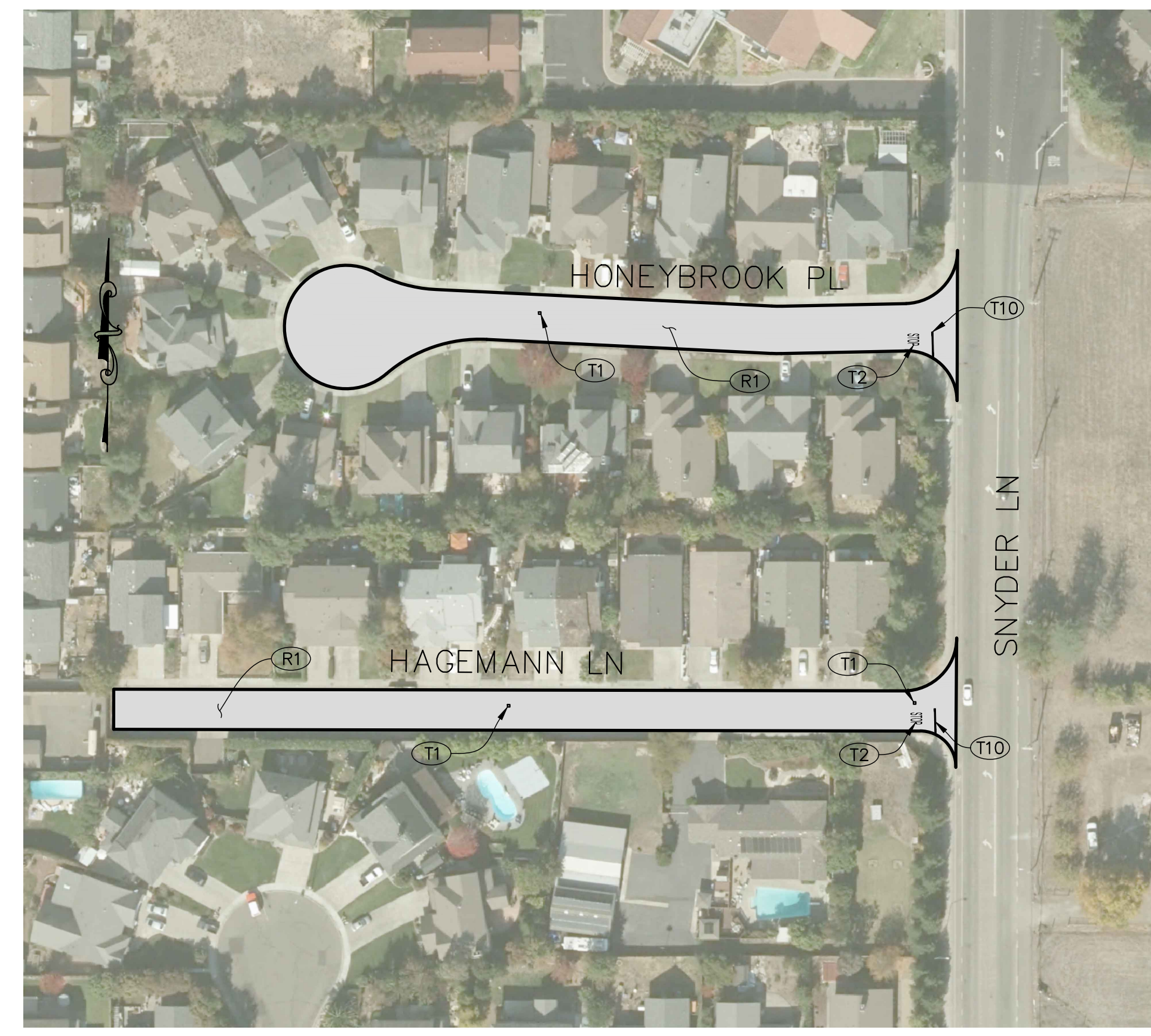
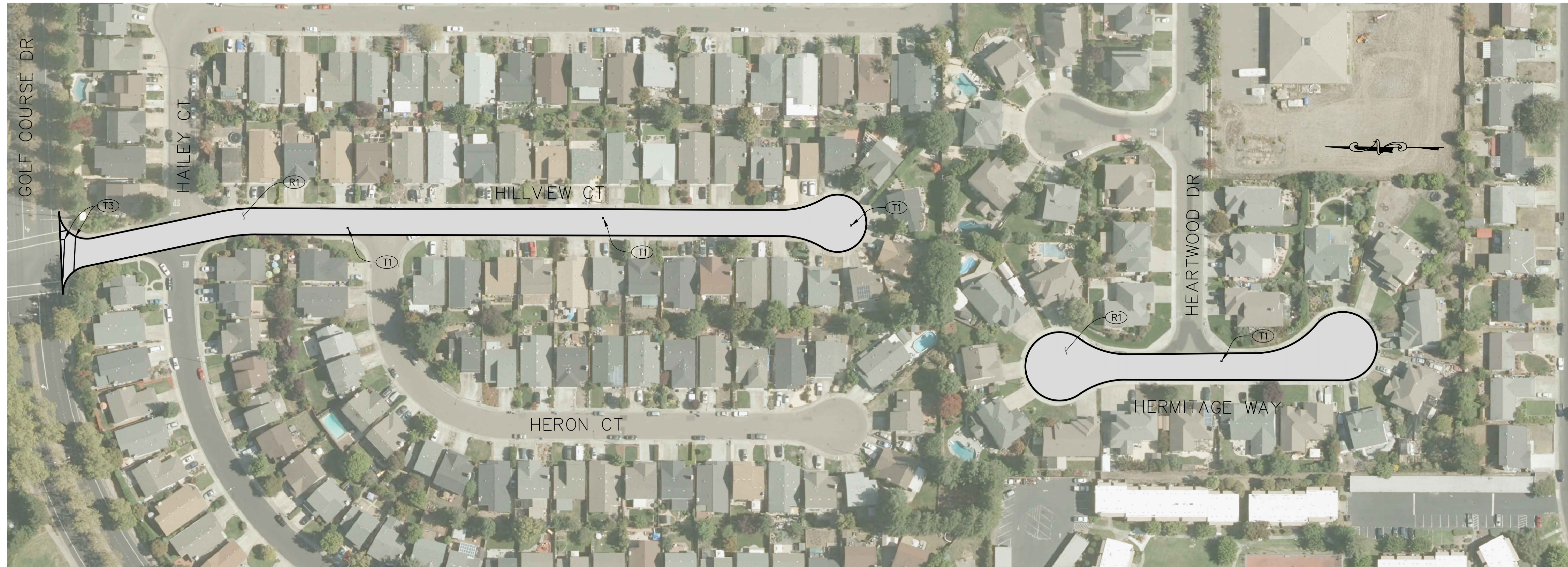
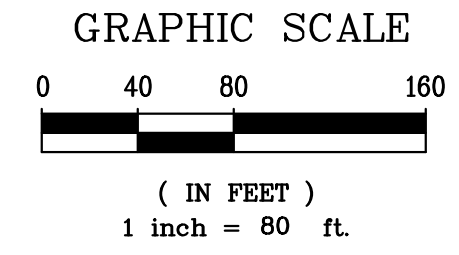
FOR REDUCED PLANS, THE ORIGINAL SCALE IS IN INCHES

ORIGINAL PLOT DATE:


**CONSTRUCTION NOTES**

- (R1) CRACK SEAL AND INSTALL SLURRY SEAL PER SPECIFICATIONS.
- (T1) PLACE BLUE, TWO-WAY RETROREFLECTIVE PAVEMENT MARKER PER CITY STD. 857.
- (T2) INSTALL WHITE THERMOPLASTIC PAVEMENT MARKING "STOP" PER 2022 CALTRANS STD. A24D.
- (T3) INSTALL WHITE THERMOPLASTIC 12" WIDE BASIC CROSSWALK PER 2022 CALTRANS STD. A24F, CROSSWALK TO BE 10-FT WIDE.
- (T10) INSTALL WHITE THERMOPLASTIC LIMIT LINE PER 2022 CALTRANS STD. A24E.

ALL STRIPING, PAVEMENT MARKINGS, AND PAVEMENT MARKERS ON THIS SHEET SHALL BE INSTALLED BY THE CITY.



APPROVED FOR CONSTRUCTION  
*Vanessa Garrett*  
 Vanessa Garrett, RCE 84141  
 DIRECTOR OF PUBLIC WORKS



PREPARED UNDER THE DIRECTION OF  
*Heidi E. Utterback* 2/05/2024  
 HEIDI E. UTTERBACK, RCE 53723 DATE  
 DESIGNED BY HEU DRAWN BY PDT REVIEWED BY HEU

**COASTLAND | DCCM**  
 COASTLAND | DCCM  
 1400 Neotomas Avenue  
 Santa Rosa, CA 95405  
 707.571.8005 | coastlandcivil.com

CITY OF ROHNERT PARK  
 2023-2024 PAVEMENT MAINTENANCE  
 ROHNERT PARK CALIFORNIA  
**PAVEMENT REHABILITATION PLAN**  
**VARIOUS STREETS**

PROJECT NUMBER 18-5082  
 DRAWING DATE FEBRUARY 2024  
 SHEET NUMBER 18 OF 26

Xref: CCE-ENGINEERS STAMPS-PLAN.dwg; CCE-ENGINEERS STAMPS ONLY.dwg; CCE-ENGINEERS NAMES ONLY.dwg; 185382\_image.dwg  
 images: Heidi\_signature-blue.jpg; RohnertPark2013\_C01\_sdr; RohnertPark2013\_C01\_sdr; RohnertPark2013\_C01\_sdr; RohnertPark2013\_C01\_sdr;  
 Path: F:\Civil\_3D\Projects\185382\_Pavement\_23-24\DWG\185382\_SP.dwg; Layout Name: SPT-19 Plot Date: Feb. 05, 2024 at 09:39 am

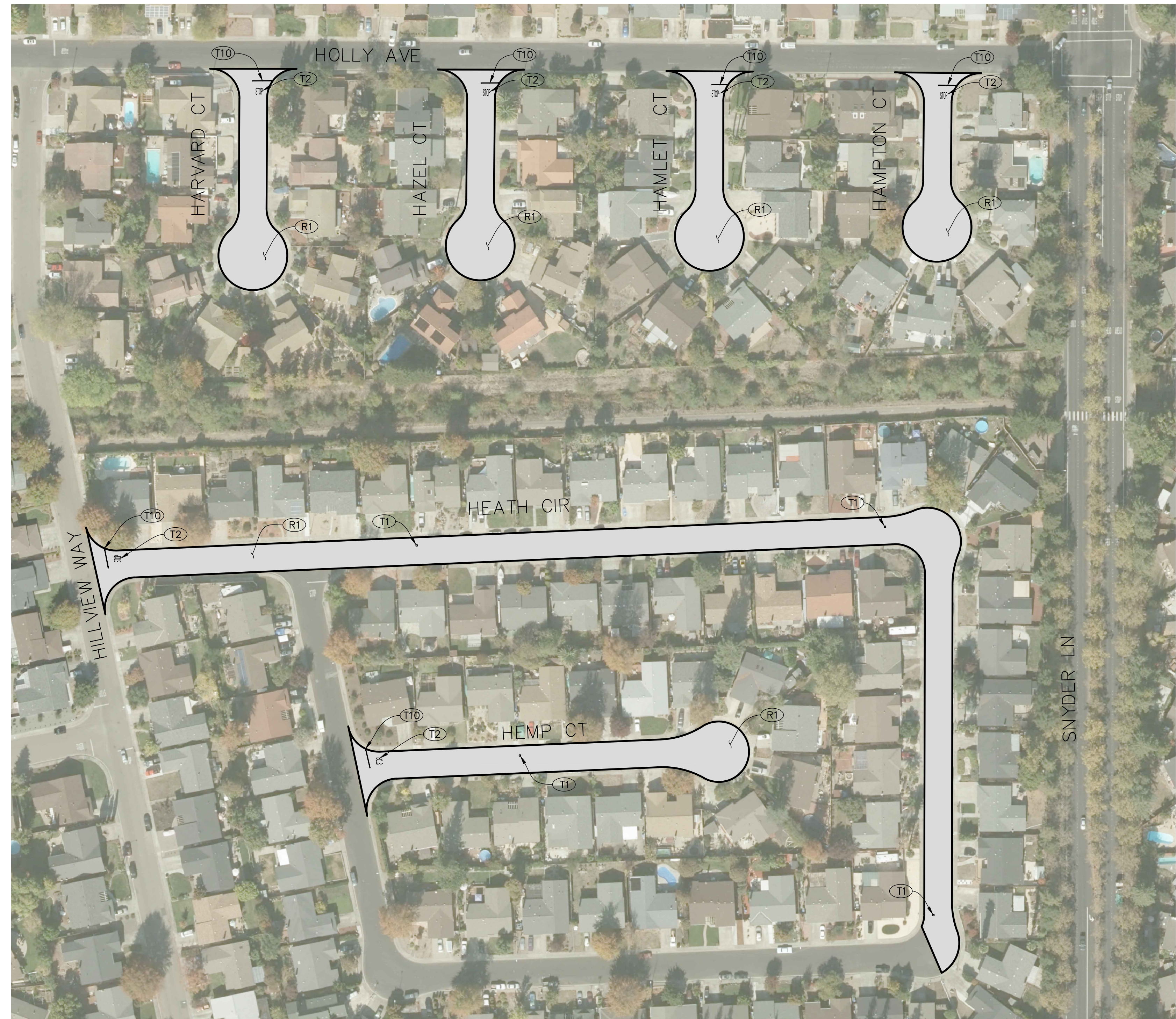
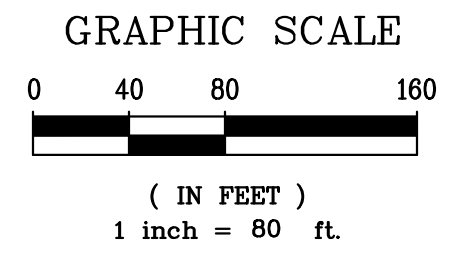
FOR REDUCED PLANS, THE ORIGINAL SCALE IS IN INCHES

ORIGINAL PLOT DATE:

**CONSTRUCTION NOTES**

- (R1) CRACK SEAL AND INSTALL SLURRY SEAL PER SPECIFICATIONS.
- (T1) PLACE BLUE, TWO-WAY RETROREFLECTIVE PAVEMENT MARKER PER CITY STD. 857.
- (T2) INSTALL WHITE THERMOPLASTIC PAVEMENT MARKING "STOP" PER 2022 CALTRANS STD. A24D.
- (T3) INSTALL WHITE THERMOPLASTIC 12" WIDE BASIC CROSSWALK PER 2022 CALTRANS STD. A24F, CROSSWALK TO BE 10-FT WIDE.
- (T10) INSTALL WHITE THERMOPLASTIC LIMIT LINE PER 2022 CALTRANS STD. A24E.

ALL STRIPING, PAVEMENT MARKINGS, AND PAVEMENT MARKERS ON THIS SHEET SHALL BE INSTALLED BY THE CITY.



**APPROVED FOR CONSTRUCTION**  
*Vanessa Garrett*  
 Vanessa Garrett, RCE 84141  
 DIRECTOR OF PUBLIC WORKS

SHEET NUMBER  
**19** OF **26**

PROJECT NUMBER  
 18-5082

DRAWING DATE  
 FEBRUARY 2024

ROHNERT PARK  
 2023-2024 PAVEMENT MAINTENANCE

CALIFORNIA


**PAVEMENT REHABILITATION PLAN**  
**VARIOUS STREETS**

**COASTLAND | DCCM**  
 COASTLAND | DCCM  
 1400 Neotomas Avenue  
 Santa Rosa, CA 95405  
 707.571.8005 | coastlandcivil.com

PREPARED UNDER THE DIRECTION OF

*Heidi E. Utterback*  
 HEIDI E. UTTERBACK, RCE 53723 DATE  
 2/05/2024

DESIGNED BY  
 HEU  
 DRAWN BY  
 PDT  
 REVIEWED BY  
 HEU



Xref: CCE-ENGINEERS STAMPS-PLAN.dwg; CCE-ENGINEERS STAMPS ONLY.dwg; CCE-ENGINEERS NAMES ONLY.dwg; 185382\_image.dwg  
 images: Heidi.signature=blue; ppr:RohnertPark2013\_C01.sdr; RohnertPark2013\_C01.sdr; RohnertPark2013\_C01.sdr; RohnertPark2013\_C01.sdr;  
 Path: F:\Civil\_3D\Projects\185382\_Pavement\_23-24\DWG\185382\_Sp.dwg; Layout Name: SHT-20; Plot Date: Feb 05, 2024 at 09:39 am

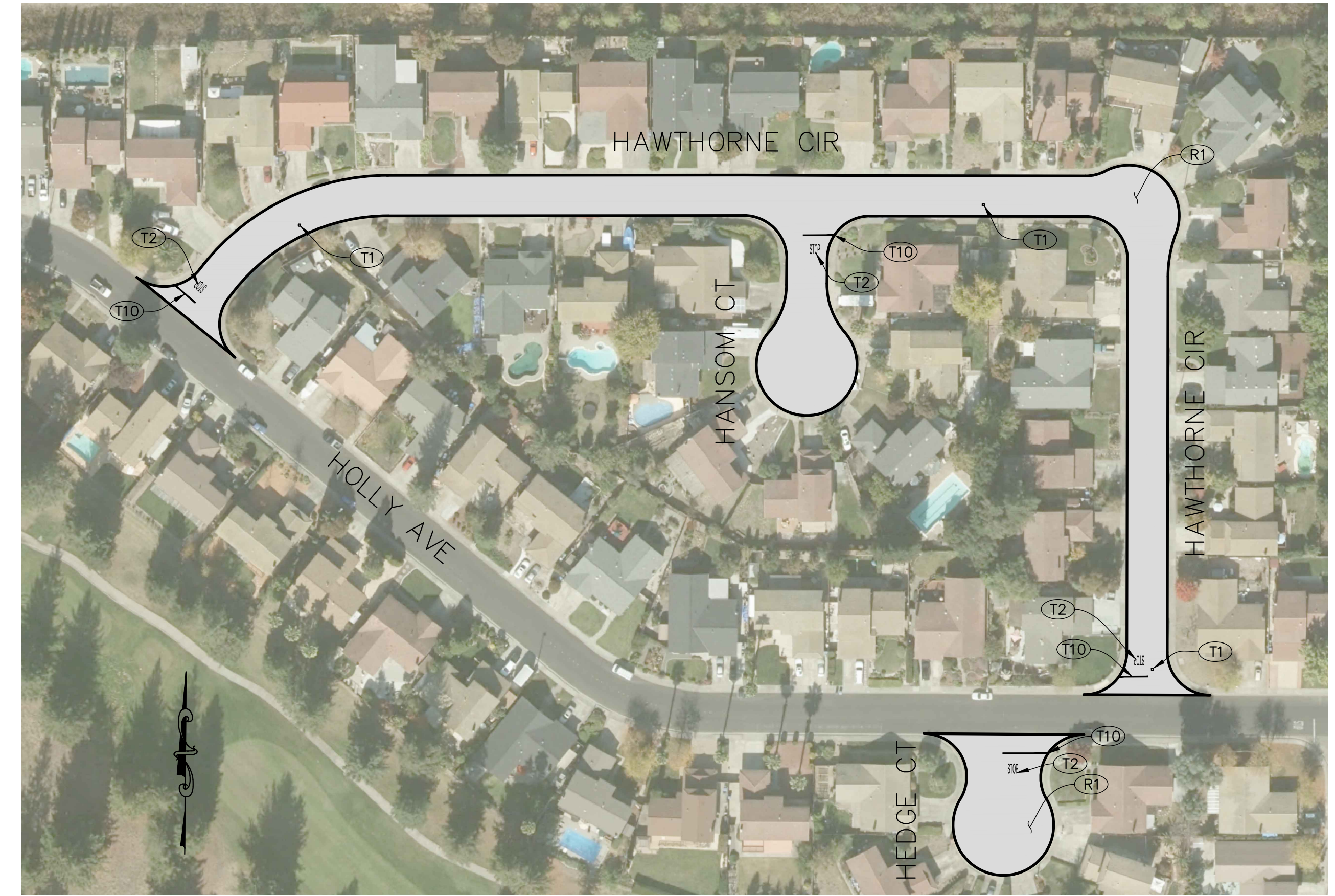
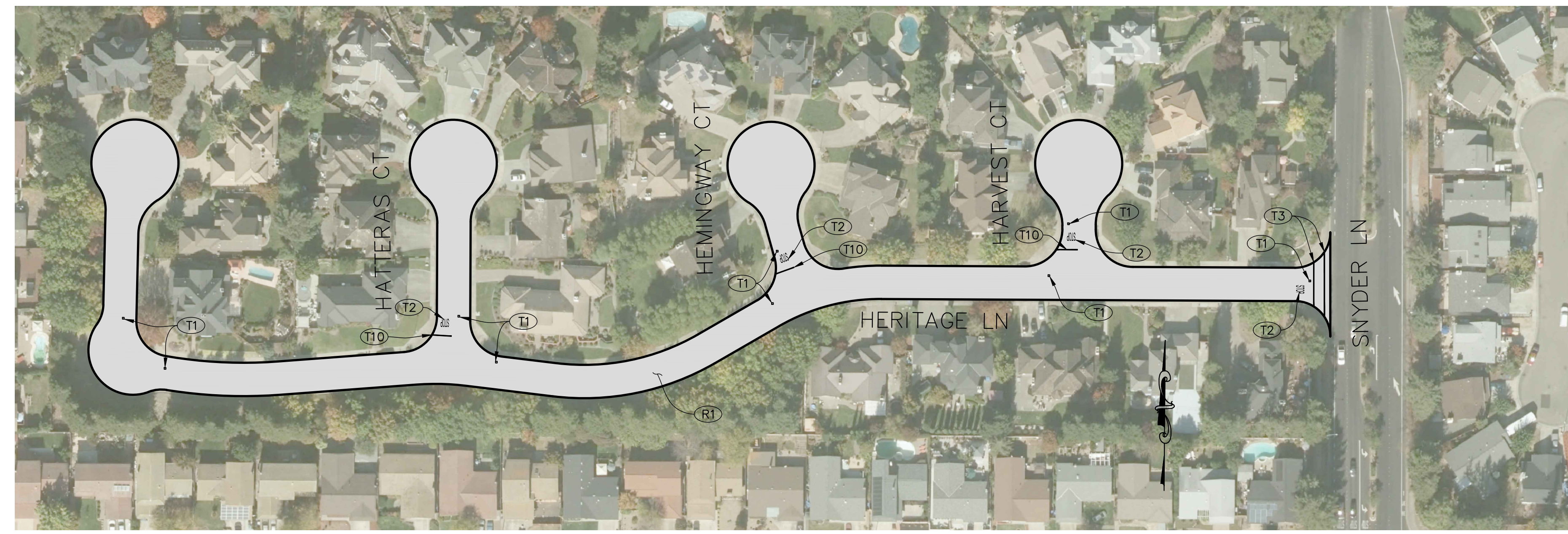
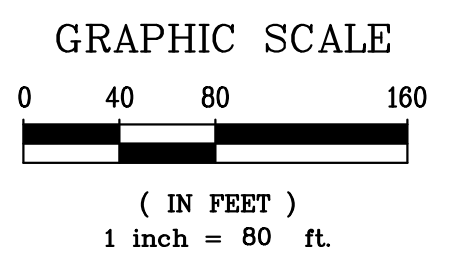
FOR REDUCED PLANS, THE ORIGINAL SCALE IS IN INCHES

ORIGINAL PLOT DATE:


**CONSTRUCTION NOTES**

- (R1) CRACK SEAL AND INSTALL SLURRY SEAL PER SPECIFICATIONS.
- (T1) PLACE BLUE, TWO-WAY RETROREFLECTIVE PAVEMENT MARKER PER CITY STD. 857.
- (T2) INSTALL WHITE THERMOPLASTIC PAVEMENT MARKING "STOP" PER 2022 CALTRANS STD. A24D.
- (T3) INSTALL WHITE THERMOPLASTIC 12" WIDE BASIC CROSSWALK PER 2022 CALTRANS STD. A24F, CROSSWALK TO BE 10-FT WIDE.
- (T10) INSTALL WHITE THERMOPLASTIC LIMIT LINE PER 2022 CALTRANS STD. A24E.

ALL STRIPING, PAVEMENT MARKINGS, AND PAVEMENT MARKERS ON THIS SHEET SHALL BE INSTALLED BY THE CITY.



APPROVED FOR CONSTRUCTION  
*Vanessa Garrett*  
 Vanessa Garrett, RCE 84141  
 DIRECTOR OF PUBLIC WORKS



PREPARED UNDER THE DIRECTION OF  
*Heidi E. Utterback*  
 HEIDI E. UTTERBACK, RCE 53723 DATE 2/05/2024  
 DESIGNED BY HEU  
 DRAWN BY PDT  
 REVIEWED BY HEU

**COASTLAND | DCCM**  
 COASTLAND | DCCM  
 1400 Neotomas Avenue  
 Santa Rosa, CA 95405  
 707.571.8005 | coastlandcivil.com

CITY OF ROHNERT PARK  
 2023-2024 PAVEMENT MAINTENANCE  
 ROHNERT PARK  
 CALIFORNIA  
**PAVEMENT REHABILITATION PLAN**  
**VARIOUS STREETS**

PROJECT NUMBER  
 18-5082  
 DRAWING DATE  
 FEBRUARY 2024  
 SHEET NUMBER  
**20** OF **26**

Xref: CCE-ENGINEERS STAMPS-PLAN.dwg;CCE-ENGINEERS STAMPS ONLY.dwg;CCE-ENGINEERS NAMES ONLY.dwg;185082\_image.dwg  
images: Heidi;signature-blue.jpg;RohnertPark2013\_C01\_sdr;RohnertPark2013\_C01\_sdr;RohnertPark2013\_C01\_sdr;RohnertPark2013\_C01\_sdr;  
Path: F:\Civil\_3D\Projects\185082\_Pavement\23-24\DWG\185082\_Sp.dwg Layout Name: SHT-21 Plot Date: Feb. 05, 2024 at 09:39 am

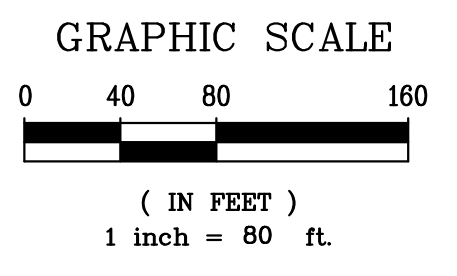
FOR REDUCED PLANS, THE ORIGINAL SCALE IS IN INCHES

ORIGINAL PLOT DATE:

**CONSTRUCTION NOTES**


- (R1) CRACK SEAL AND INSTALL SLURRY SEAL PER SPECIFICATIONS.
- (T1) PLACE BLUE, TWO-WAY RETROREFLECTIVE PAVEMENT MARKER PER CITY STD. 857.
- (T2) INSTALL WHITE THERMOPLASTIC PAVEMENT MARKING "STOP" PER 2022 CALTRANS STD. A24D.
- (T10) INSTALL WHITE THERMOPLASTIC LIMIT LINE PER 2022 CALTRANS STD. A24E.

ALL STRIPING, PAVEMENT MARKINGS, AND PAVEMENT MARKERS ON THIS SHEET SHALL BE INSTALLED BY THE CITY.



APPROVED FOR CONSTRUCTION  
*Vanessa Garrett*  
Vanessa Garrett, RCE 84141  
DIRECTOR OF PUBLIC WORKS

DATE



PREPARED UNDER THE DIRECTION OF  
*Heidi E. Utterback*  
HEIDI E. UTTERBACK, RCE 53723 DATE 2/05/2024  
DESIGNED BY HEU DRAWN BY PDT REVIEWED BY HEU

**COASTLAND | DCCM**

COASTLAND | DCCM  
1400 Neotomas Avenue  
Santa Rosa, CA 95405  
707.571.8005 | coastlandcivil.com

CALIFORNIA

CITY OF ROHNERT PARK  
2023-2024 PAVEMENT MAINTENANCE  
**PAVEMENT REHABILITATION PLAN**  
**VARIOUS STREETS**

PROJECT NUMBER  
18-5082

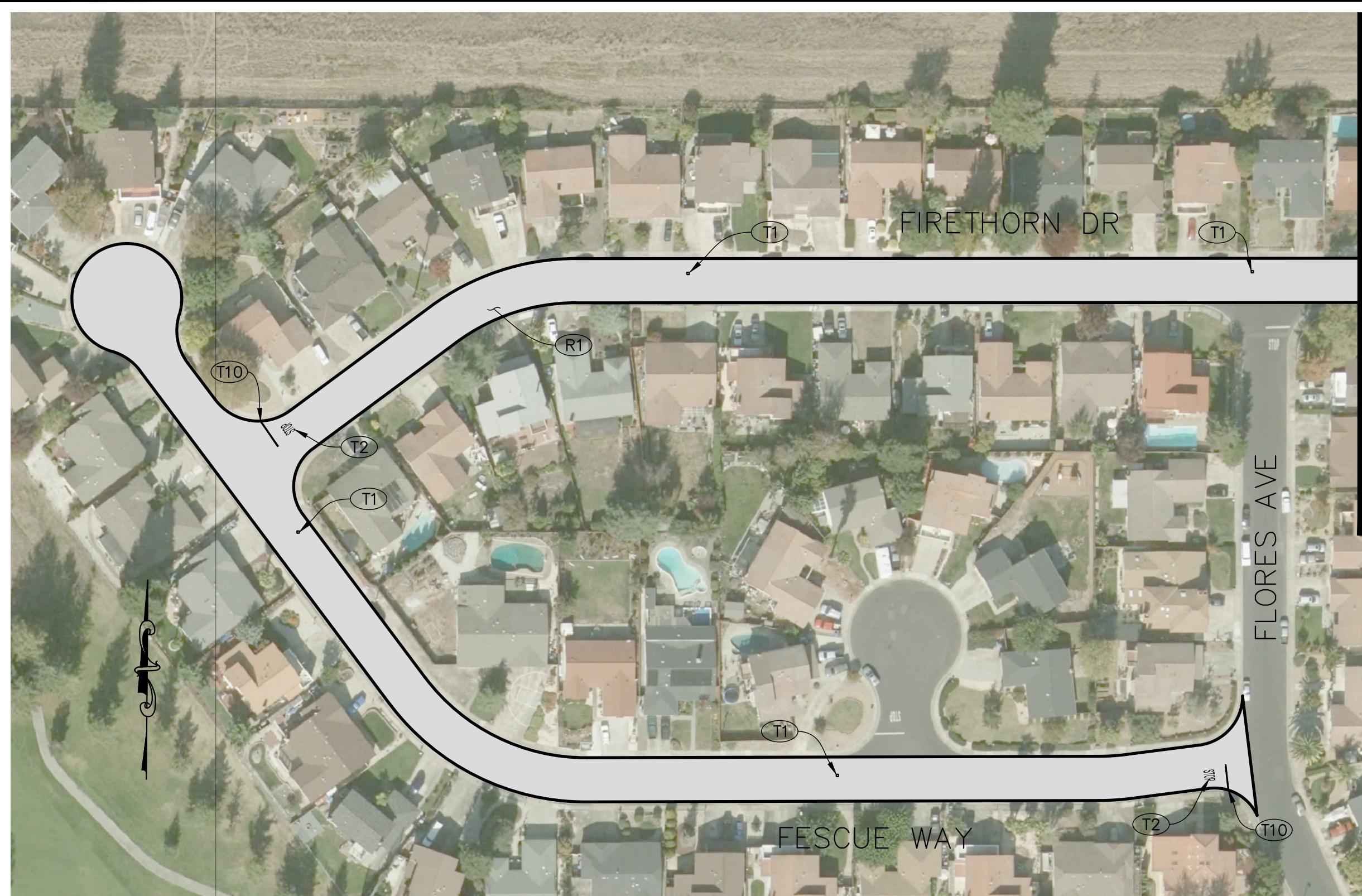
DRAWING DATE  
FEBRUARY 2024

SHEET NUMBER  
**21** OF **26**

Xref: COE-ENGINEERS STAMPS-PLAN.dwg; COE-ENGINEERS STAMPS ONLY.dwg; COE-ENGINEERS NAMES ONLY.dwg; 185082\_image.dwg  
 Images: Heidi\_Utterback-Blue\_Signatures.dwg; RohnertPark2024\_Plan.dwg; RohnertPark2024\_Plan.dwg; RohnertPark2024\_Plan.dwg; RohnertPark2024\_Plan.dwg; RohnertPark2024\_Plan.dwg  
 Path: F:\Civil\_3D\Projects\185082\_Pavement\_Sign\185082\_Sign.dwg; Layout Name: SHT-22 Plot Date: Feb 05, 2024 at 09:40 am

FOR REDUCED PLANS, THE ORIGINAL SCALE IS IN INCHES


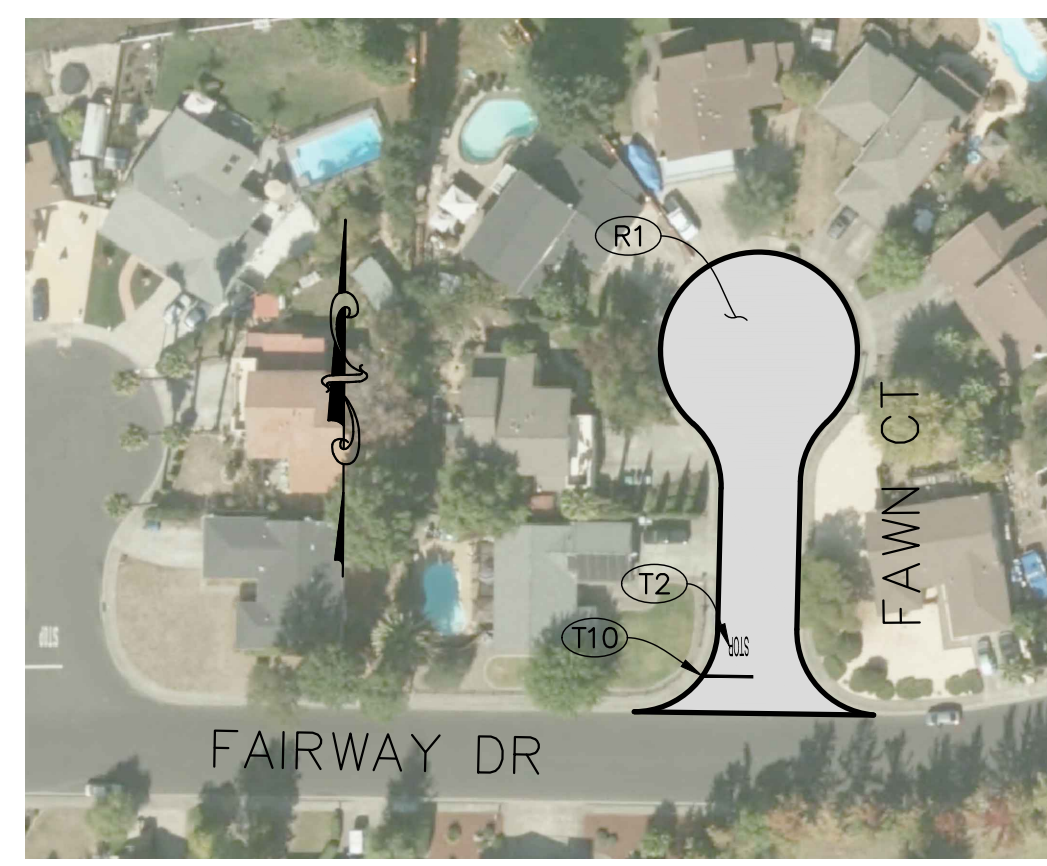
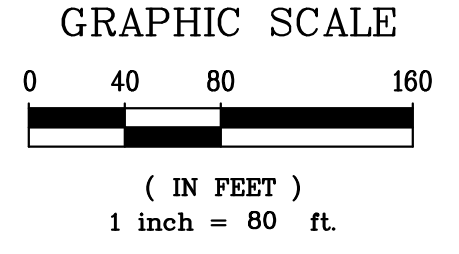
ORIGINAL PLOT DATE:



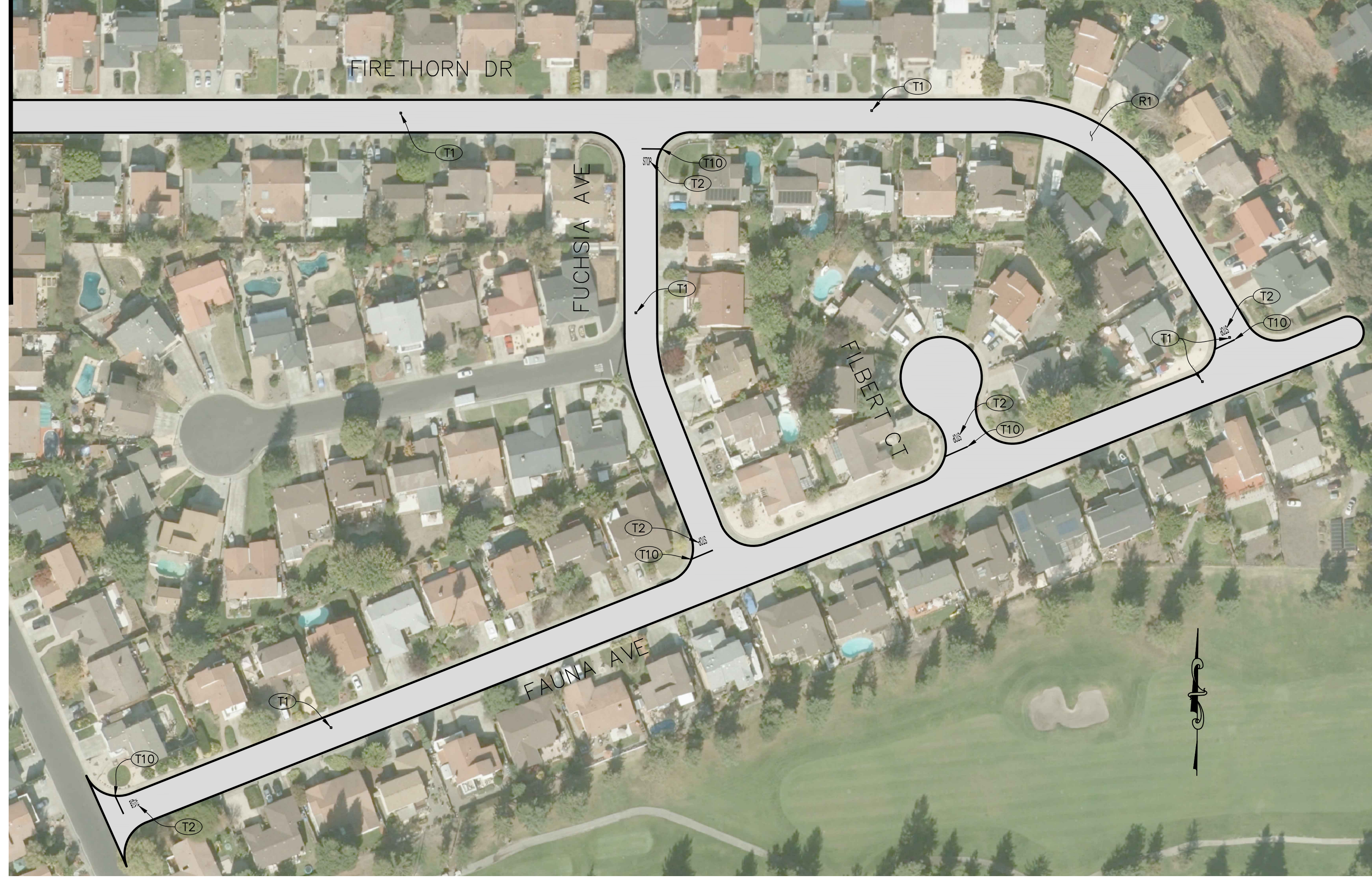
MATCHLINE SEE SHEET BELOW LEFT

- CONSTRUCTION NOTES**
- (R1) CRACK SEAL AND INSTALL SLURRY SEAL PER SPECIFICATIONS.
  - (T1) PLACE BLUE, TWO-WAY RETROREFLECTIVE PAVEMENT MARKER PER CITY STD. 857.
  - (T2) INSTALL WHITE THERMOPLASTIC PAVEMENT MARKING "STOP" PER 2022 CALTRANS STD. A24D.
  - (T10) INSTALL WHITE THERMOPLASTIC LIMIT LINE PER 2022 CALTRANS STD. A24E.


ALL STRIPING, PAVEMENT MARKINGS, AND PAVEMENT MARKERS ON THIS SHEET SHALL BE INSTALLED BY THE CITY.



MATCHLINE SEE SHEET ABOVE RIGHT



APPROVED FOR CONSTRUCTION  
*Vanessa Garrett*  
 Vanessa Garrett, RCE 84141  
 DIRECTOR OF PUBLIC WORKS



PREPARED UNDER THE DIRECTION OF  
 Heidi E. Utterback 2/05/2024  
 HEIDI E. UTTERBACK, RCE 53723 DATE  
 DESIGNED BY HEU DRAWN BY PDT REVIEWED BY HEU

**COASTLAND | DCCM**  
 COASTLAND | DCCM  
 1400 Neotomas Avenue  
 Santa Rosa, CA 95405  
 707.571.8005 | coastlandcivil.com

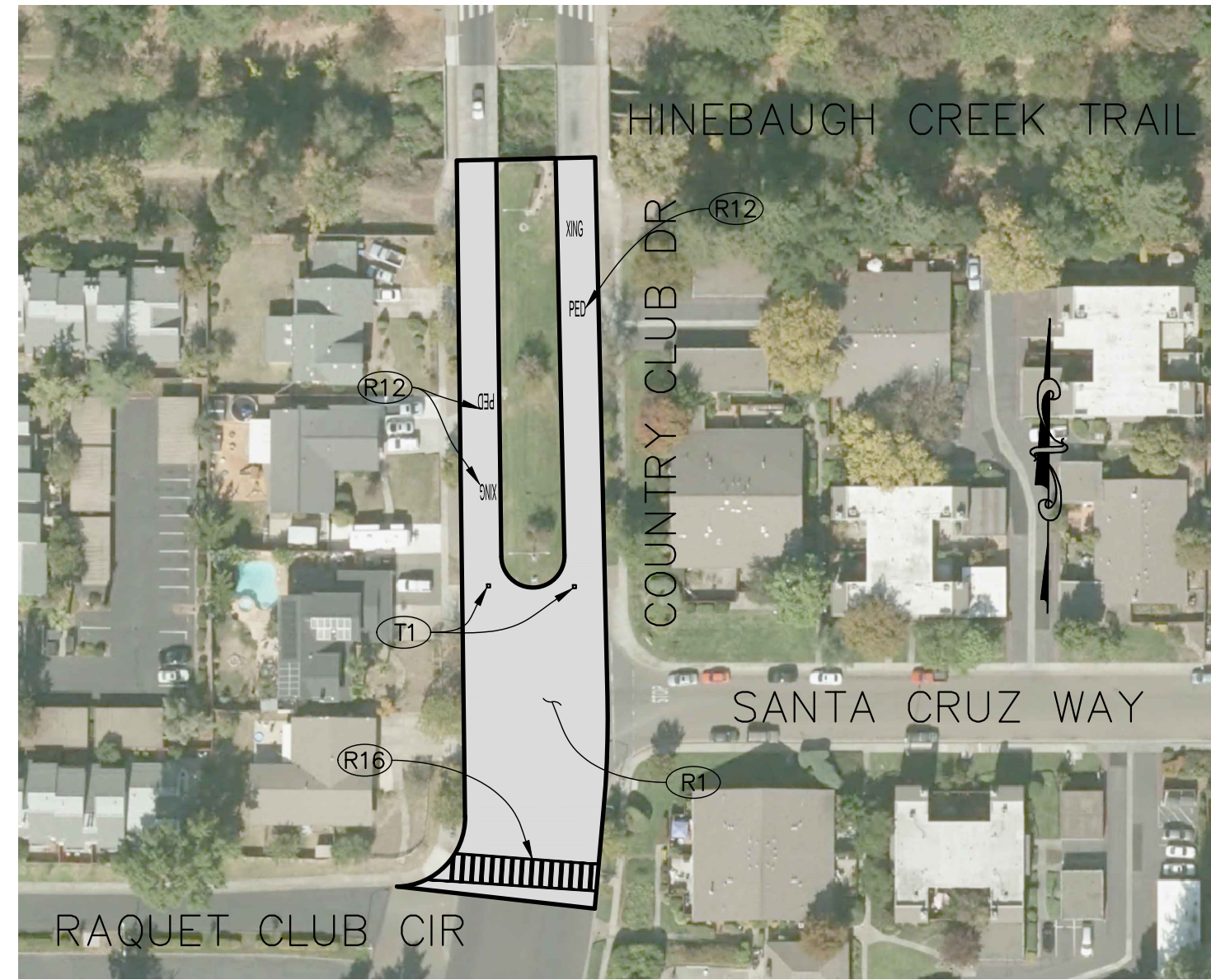
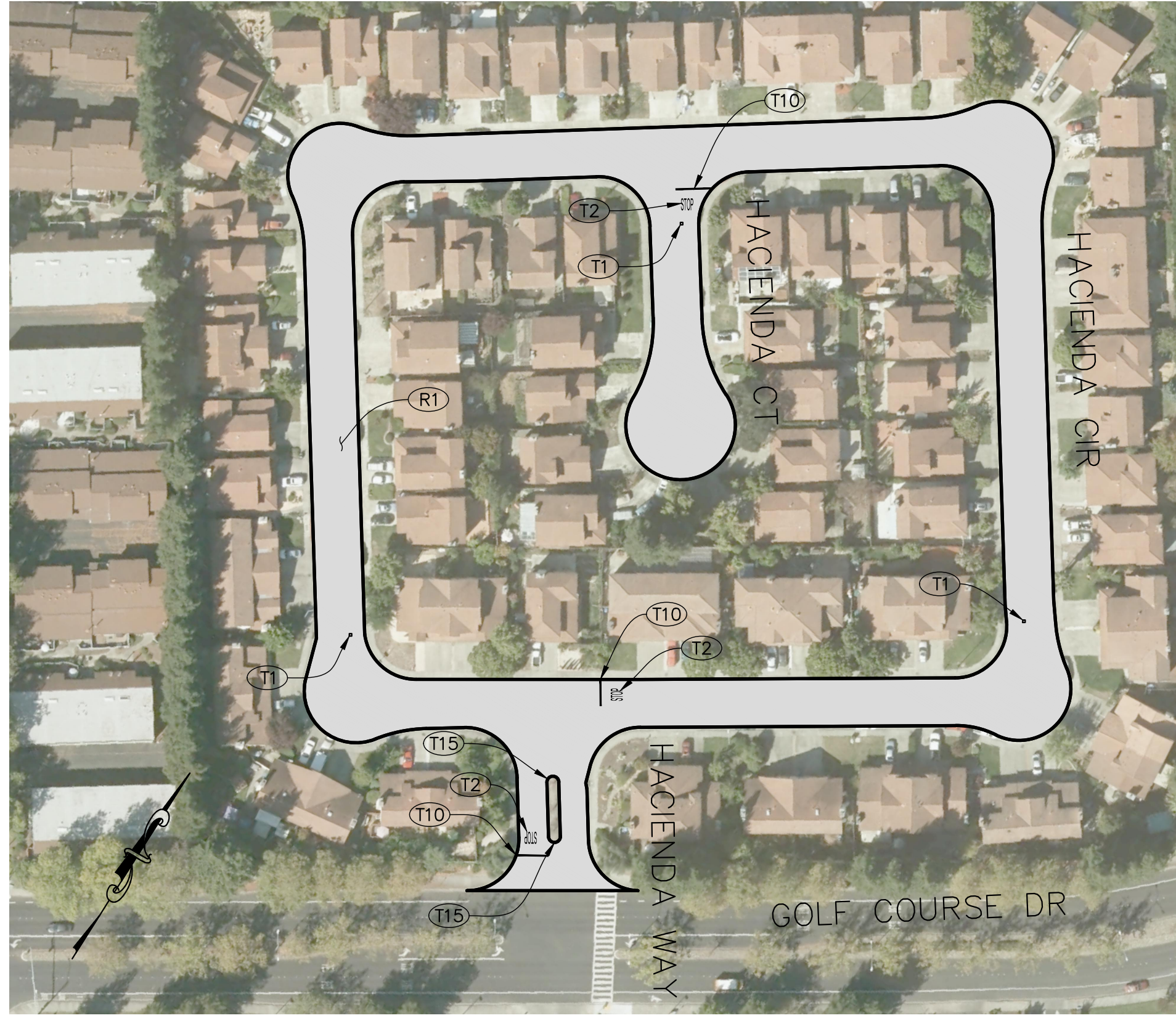
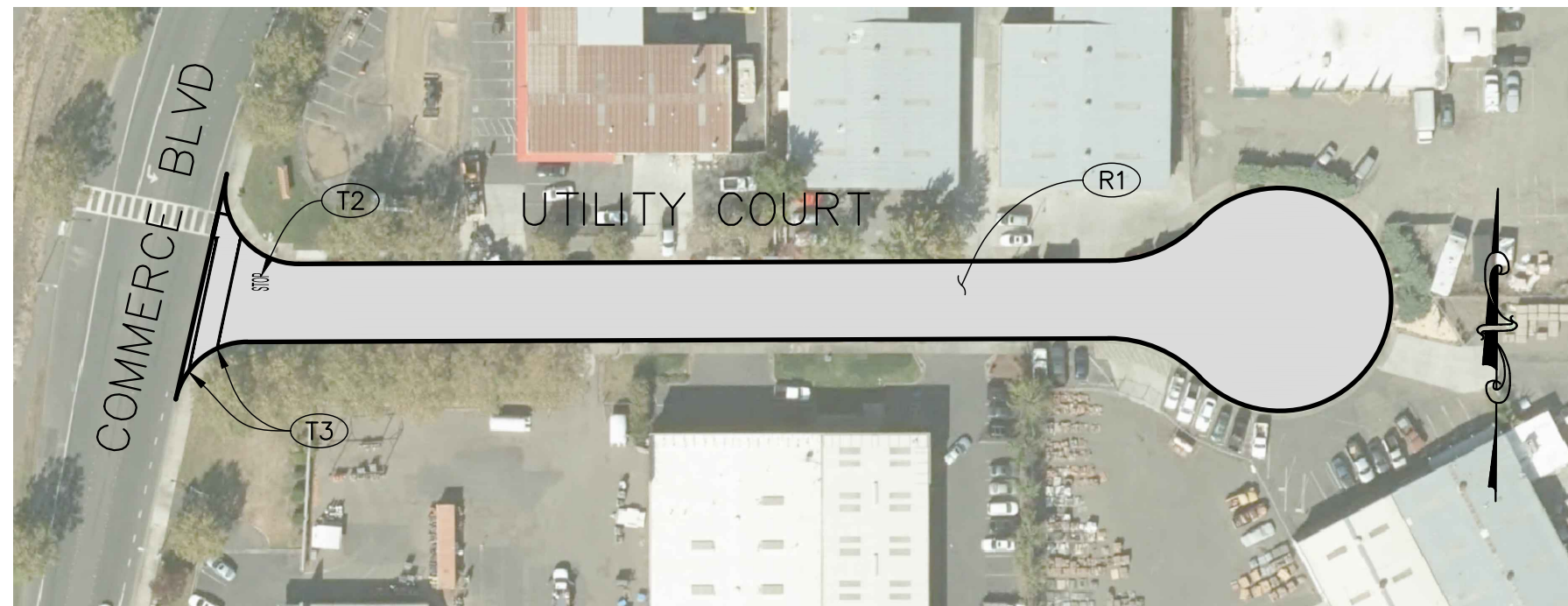
CITY OF ROHNERT PARK  
 2023-2024 PAVEMENT MAINTENANCE  
 CALIFORNIA  
**PAVEMENT REHABILITATION PLAN**  
**VARIOUS STREETS**

PROJECT NUMBER  
 18-5082  
 DRAWING DATE  
 FEBRUARY 2024  
 SHEET NUMBER  
**22 OF 26**

Xref: CCE-ENGINEERS STAMPS-PLAN.dwg; CCE-ENGINEERS STAMPS ONLY.dwg; CCE-ENGINEERS NAMES ONLY.dwg; 185382\_image.dwg  
 images: Heidi.signature=blue.jpg; RohnertPark2013\_C01.sdr; RohnertPark2013\_C01.sdr; RohnertPark2013\_C01.sdr; RohnertPark2013\_C01.sdr;  
 Path: F:\Civil\_3D\Projects\185382\_Pavement\_23-24\DWG\185382\_Sp.dwg; Layout Name: SPT-23 Plot Date: Feb. 05, 2024 at 09:40 am

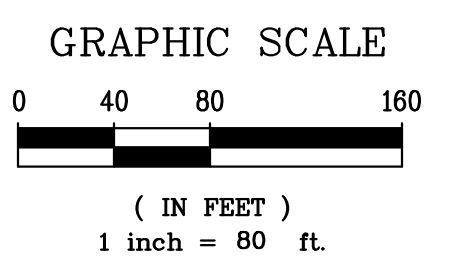
FOR REDUCED PLANS, THE ORIGINAL SCALE IS IN INCHES

ORIGINAL PLOT DATE:




- CONSTRUCTION NOTES**
- (R1) CRACK SEAL AND INSTALL SLURRY SEAL PER SPECIFICATIONS.
  - (T1) PLACE BLUE, TWO-WAY RETROREFLECTIVE PAVEMENT MARKER PER CITY STD. 857.
  - (T2) INSTALL WHITE THERMOPLASTIC PAVEMENT MARKING "STOP" PER 2022 CALTRANS STD. A24D.
  - (T3) INSTALL WHITE THERMOPLASTIC 12" WIDE BASIC CROSSWALK PER 2022 CALTRANS STD. A24F, CROSSWALK TO BE 10-FT WIDE.
  - (T10) INSTALL WHITE THERMOPLASTIC LIMIT LINE PER 2022 CALTRANS STD. A24E.
  - (T12) INSTALL WHITE THERMOPLASTIC PAVEMENT MARKINGS "PED" AND "XING" PER 2022 CALTRANS STD. A24E.
  - (T15) REPAINT MEDIAN CURB NOSE AND INSTALL REFLECTIVE MARKERS PER CITY STANDARD 721.
  - (T16) INSTALL WHITE THERMOPLASTIC MIN. 10-FT WIDE LADDER CROSSWALK WITH 24-INCH WIDE STRIPES SPACED 4-FT O.C. PER 2022 CALTRANS STD. A24F.

ALL STRIPING, PAVEMENT MARKINGS, AND PAVEMENT MARKERS ON THIS SHEET SHALL BE INSTALLED BY THE CITY.



APPROVED FOR CONSTRUCTION  
*Vanessa Garrett*  
 Vanessa Garrett, RCE 84141  
 DIRECTOR OF PUBLIC WORKS



PREPARED UNDER THE DIRECTION OF  
*Heidi E. Utterback* 2/05/2024  
 HEIDI E. UTTERBACK, RCE 53723 DATE  
 DESIGNED BY HEU DRAWN BY PDT REVIEWED BY HEU

**COASTLAND | DCCM**  
 COASTLAND | DCCM  
 1400 Neotomas Avenue  
 Santa Rosa, CA 95405  
 707.571.8005 | coastlandcivil.com

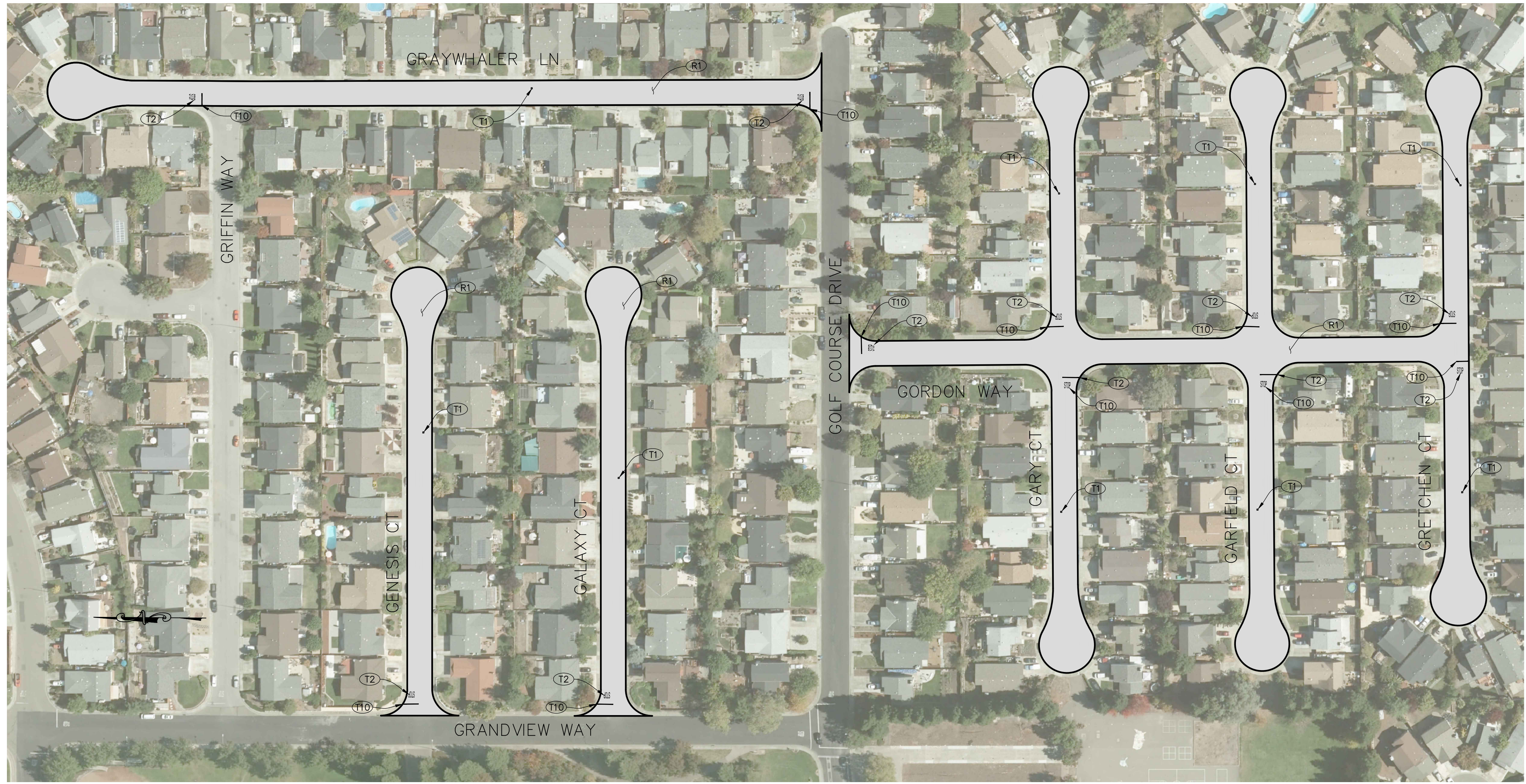
CITY OF ROHNERT PARK  
 2023-2024 PAVEMENT MAINTENANCE  
 ROHNERT PARK CALIFORNIA  
**PAVEMENT REHABILITATION PLAN**  
**VARIOUS STREETS**

PROJECT NUMBER  
 18-5082  
 DRAWING DATE  
 FEBRUARY 2024  
 SHEET NUMBER  
**23** OF **26**

Xref: CCE-ENGINEERS STAMPS-PLAN.dwg; CCE-ENGINEERS STAMPS ONLY.dwg; CCE-ENGINEERS NAMES ONLY.dwg; 185082\_image.dwg  
 images: Heidi\_ssignature-blue.jpg; RohnertPark2013\_C01\_sdr; RohnertPark2013\_C01\_sdr; RohnertPark2013\_C01\_sdr; RohnertPark2013\_C01\_sdr;  
 Path: F:\Civil\_3D\Projects\185082\_Pavement\_23-24\DWG\185082\_Sp.dwg; Layout Name: SHT-24 Plot Date: Feb. 05, 2024 at 09:40 am

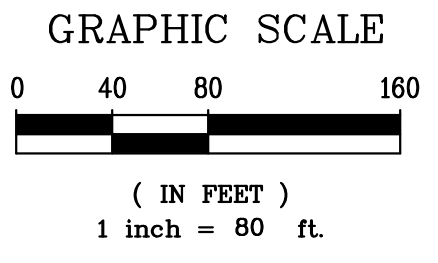
FOR REDUCED PLANS, THE ORIGINAL SCALE IS IN INCHES

ORIGINAL PLOT DATE:



- CONSTRUCTION NOTES**
- (R1) CRACK SEAL AND INSTALL SLURRY SEAL PER SPECIFICATIONS.
  - (T1) PLACE BLUE, TWO-WAY RETROREFLECTIVE PAVEMENT MARKER PER CITY STD. 857.
  - (T2) INSTALL WHITE THERMOPLASTIC PAVEMENT MARKING "STOP" PER 2022 CALTRANS STD. A24D.
  - (T10) INSTALL WHITE THERMOPLASTIC LIMIT LINE PER 2022 CALTRANS STD. A24E.


ALL STRIPING, PAVEMENT MARKINGS, AND PAVEMENT MARKERS ON THIS SHEET SHALL BE INSTALLED BY THE CITY.



APPROVED FOR CONSTRUCTION

*Vanessa Garrett*  
 Vanessa Garrett, RCE 84141  
 DIRECTOR OF PUBLIC WORKS

DATE \_\_\_\_\_



PREPARED UNDER THE DIRECTION OF  
*Heidi E. Utterback* 2/05/2024  
 HEIDI E. UTTERBACK, RCE 53723 DATE  
 DESIGNED BY HEU DRAWN BY PDT REVIEWED BY HEU

**COASTLAND | DCCM**  
 COASTLAND | DCCM  
 1400 Neotomas Avenue  
 Santa Rosa, CA 95405  
 707.571.8005 | coastlandcivil.com

CITY OF ROHNERT PARK  
 2023-2024 PAVEMENT MAINTENANCE  
 CALIFORNIA  
**PAVEMENT REHABILITATION PLAN**  
**VARIOUS STREETS**

PROJECT NUMBER  
18-5082

DRAWING DATE  
FEBRUARY 2024

SHEET NUMBER  
**24** OF **26**



Xref: CCE-ENGINEERS STAMPS-PLAN.dwg; CCE-ENGINEERS STAMPS ONLY.dwg; CCE-ENGINEERS NAMES ONLY.dwg; 185082\_image.dwg  
 Images: Heidi, signature-blue.jpg; RohnertPark2013\_C01\_sdr; RohnertPark2013\_C01\_sdr; RohnertPark2013\_C01\_sdr; RohnertPark2013\_C01\_sdr;  
 Path: F:\Civil\_3D\Projects\185082\_Pavement\_23-24\DWG\185082\_Sp.dwg; Layout Name: SHT-25 Plot Date: Feb 05, 2024 at 09:40 am

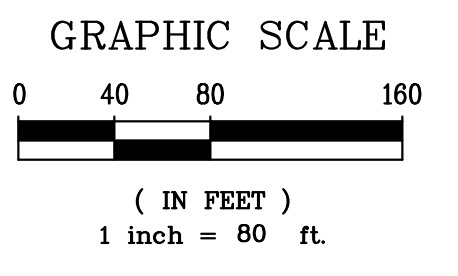
FOR REDUCED PLANS, THE ORIGINAL SCALE IS IN INCHES

ORIGINAL PLOT DATE:



- CONSTRUCTION NOTES**
- (R1) CRACK SEAL AND INSTALL SLURRY SEAL PER SPECIFICATIONS.
  - (T1) PLACE BLUE, TWO-WAY RETROREFLECTIVE PAVEMENT MARKER PER CITY STD. 857.
  - (T2) INSTALL WHITE THERMOPLASTIC PAVEMENT MARKING "STOP" PER 2022 CALTRANS STD. A24D.
  - (T10) INSTALL WHITE THERMOPLASTIC LIMIT LINE PER 2022 CALTRANS STD. A24E.

ALL STRIPING, PAVEMENT MARKINGS, AND PAVEMENT MARKERS ON THIS SHEET SHALL BE INSTALLED BY THE CITY.




APPROVED FOR CONSTRUCTION

*Vanessa Garrett*

Vanessa Garrett, RCE 84141  
 DIRECTOR OF PUBLIC WORKS

DATE



PREPARED UNDER THE DIRECTION OF  
*Heidi E. Utterback*  
 HEIDI E. UTTERBACK, RCE 53723 DATE 2/05/2024  
 DESIGNED BY HEU  
 DRAWN BY HEU  
 PLOT BY HEU  
 REVIEWED BY HEU

**COASTLAND | DCCM**  
 COASTLAND | DCCM  
 1400 Neotomas Avenue  
 Santa Rosa, CA 95405  
 707.571.8005 | coastlandcivil.com

CITY OF ROHNERT PARK  
 2023-2024 PAVEMENT MAINTENANCE  
 CALIFORNIA  
**PAVEMENT REHABILITATION PLAN**  
**VARIOUS STREETS**

PROJECT NUMBER  
 18-5082

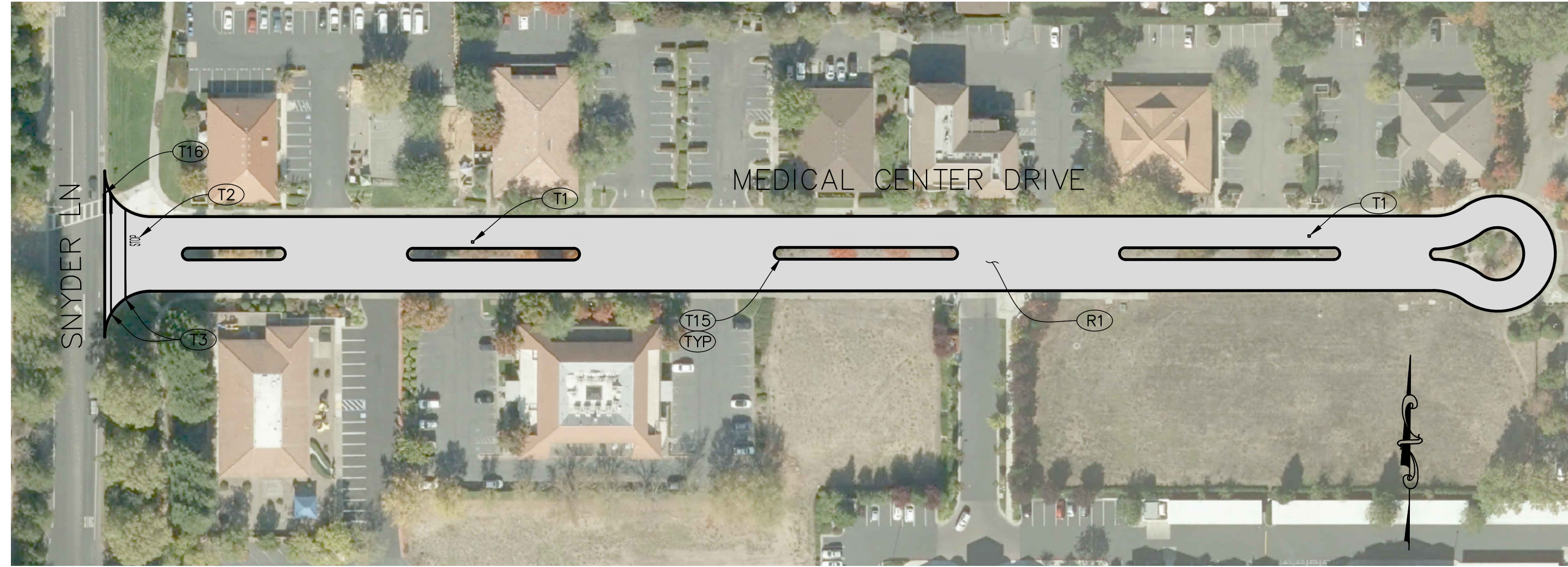
DRAWING DATE  
 FEBRUARY 2024

SHEET NUMBER  
**25** OF **26**

Xref: CCE-ENGINEERS STAMPS-PLAN.dwg; CCE-ENGINEERS STAMPS ONLY.dwg; CCE-ENGINEERS NAMES ONLY.dwg; 185082\_image.dwg  
 images: Heidi Garretts-Blue.jpg; RohnertPark2013\_C0\_C0\_sctrRohnertPark2013\_C0\_C0\_sctrRohnertPark2013\_C0\_C0\_sctrRohnertPark2013\_C0\_C0\_sctr  
 Path: F:\Civil\_3D\Projects\185082\_Sp.dwg Layout Name: SHT-26 Plot Date: Feb 05, 2024 at 09:40 am

FOR REDUCED PLANS, THE ORIGINAL SCALE IS IN INCHES

ORIGINAL PLOT DATE:

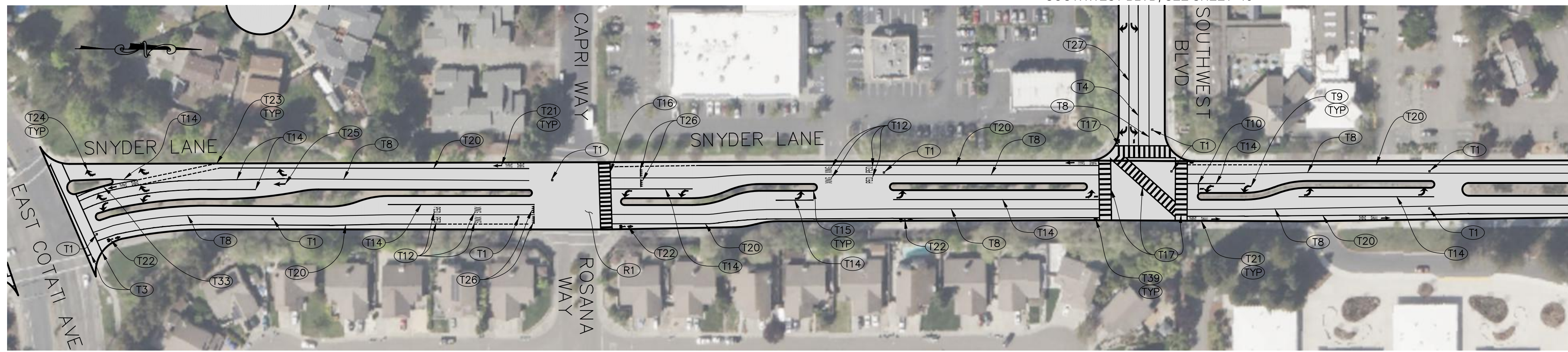


**CONSTRUCTION NOTES**

- (R1) CRACK SEAL AND INSTALL SLURRY SEAL PER SPECIFICATIONS.
- (T1) PLACE BLUE, TWO-WAY RETROREFLECTIVE PAVEMENT MARKER PER CITY STD. 857.
- (T2) INSTALL WHITE THERMOPLASTIC PAVEMENT MARKING "STOP" PER 2022 CALTRANS STD. A24D.
- (T3) INSTALL WHITE THERMOPLASTIC 12" WIDE BASIC CROSSWALK PER 2022 CALTRANS STD. A24F, CROSSWALK TO BE 10-FT WIDE.
- (T4) INSTALL CENTERLINE DETAIL 23 PER 2015 CALTRANS STD. A20A
- (T8) INSTALL LANE LINE DETAIL 10 PER 2010 CALTRANS STD. A20D.
- (T9) INSTALL WHITE THERMOPLASTIC TYPE 4 ARROW PAVEMENT MARKING PER 2022 CALTRANS STD. A24A.
- (T10) INSTALL WHITE THERMOPLASTIC LIMIT LINE PER 2022 CALTRANS STD. A24E.
- (T11) INSTALL WHITE THERMOPLASTIC PAVEMENT MARKINGS "KEEP" AND "CLEAR" PER 2022 CALTRANS STD. A24E.
- (T12) INSTALL WHITE THERMOPLASTIC PAVEMENT MARKINGS "PED" AND "XING" PER 2022 CALTRANS STD. A24E.
- (T13) INSTALL YELLOW THERMOPLASTIC PAVEMENT MARKINGS "SLOW" "SCHOOL" "XING" PER 2022 CALTRANS STD. A24D.
- (T14) INSTALL CHANNELIZING LINE DETAIL 38 PER 2022 CALTRANS STD. A20D.
- (T15) REPAINT MEDIAN CURB NOSE AND INSTALL REFLECTIVE MARKERS PER CITY STANDARD 721.
- (T16) INSTALL WHITE THERMOPLASTIC MIN. 10-FT WIDE LADDER CROSSWALK WITH 24-INCH WIDE STRIPES SPACED 4-FT O.C. PER 2022 CALTRANS STD. A24F.

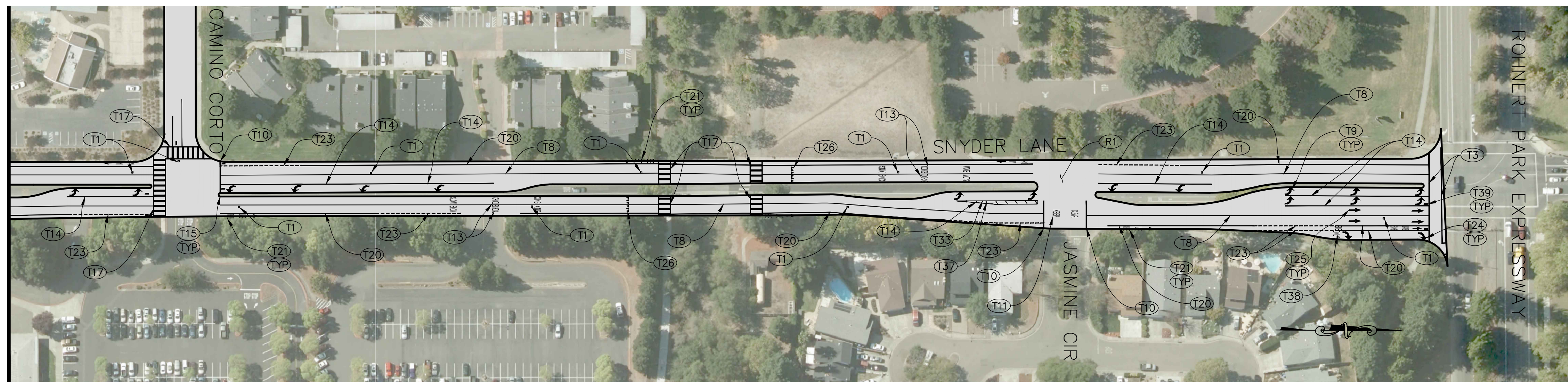
- (T17) INSTALL YELLOW THERMOPLASTIC MIN. 10-FT WIDE LADDER CROSSWALK WITH 24-INCH WIDE STRIPES SPACED 4-FT O.C. PER 2022 CALTRANS STD. A24F.
- (T20) INSTALL WHITE BIKE LANE DETAIL 39 PER 2022 CALTRANS STD. A20D.
- (T21) INSTALL WHITE THERMOPLASTIC PAVEMENT MARKING "BIKE LANE" AND ARROW PAVEMENT MARKER PER 2022 CALTRANS STD. A24D.
- (T22) INSTALL WHITE THERMOPLASTIC BIKE LANE SYMBOL WITH PERSON AND ARROW PAVEMENT MARKER PER 2022 CALTRANS STD. A24C.
- (T23) INSTALL WHITE BIKE LANE INTERSECTION DETAIL 39A PER 2022 CALTRANS STD. A20D.
- (T24) INSTALL WHITE THERMOPLASTIC TYPE 4 ARROW (R) PAVEMENT MARKING PER 2022 CALTRANS STD. A24A.
- (T25) INSTALL WHITE THERMOPLASTIC TYPE 1 10' ARROW PAVEMENT MARKING PER 2022 CALTRANS STD. A24A.
- (T26) INSTALL WHITE THERMOPLASTIC YIELD LINE PER 2022 CALTRANS STANDARD A24G.
- (T27) INSTALL CHANNELIZING LINE DETAIL 38A PER 2022 CALTRANS STD. A20D.
- (T33) INSTALL 4" WIDE WHITE THERMOPLASTIC STRIPE.
- (T37) INSTALL WHITE THERMOPLASTIC 4" CROSS-HATCH LINE SPACED 10' O.C.
- (T38) INSTALL WHITE THERMOPLASTIC PAVEMENT MARKINGS "ONLY" PER 2022 CALTRANS STD. A24E.
- (T39) INSTALL WHITE THERMOPLASTIC PAVEMENT BICYCLE LOOP DETECTOR SYMBOL PER 2022 CALTRANS STD. A24C.

ALL STRIPING, PAVEMENT MARKINGS, AND PAVEMENT MARKERS ON THE FOLLOWING STREETS SHALL BE INSTALLED BY THE CITY:  
 -MEDICAL CENTER DRIVE




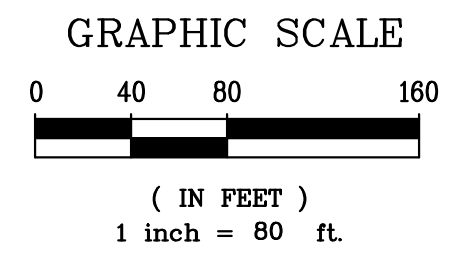
SOUTHWEST BLVD, SEE SHEET 15

MATCHLINE SEE BELOW LEFT



CAMINO CORTO, SEE SHEET 15

MATCHLINE SEE ABOVE RIGHT



PREPARED UNDER THE DIRECTION OF  
 Heidi E. Utterback 2/05/2024  
 HEIDI E. UTTERBACK, RCE 53723 DATE  
 DESIGNED BY HEU DRAWN BY PDT REVIEWED BY HEU

**COASTLAND | DCCM**  
 COASTLAND | DCCM  
 1400 Neotomas Avenue  
 Santa Rosa, CA 95405  
 707.571.8005 | coastlandcivil.com

CITY OF ROHNERT PARK  
 2023+2024 PAVEMENT MAINTENANCE  
 CALIFORNIA  
**PAVEMENT REHABILITATION PLAN**  
**SNYDER LN & MEDICAL CENTER DR**

PROJECT NUMBER  
18-5082  
 DRAWING DATE  
FEBRUARY 2024  
 SHEET NUMBER  
**26** OF **26**

APPROVED FOR CONSTRUCTION  
 Vanessa Garrett, RCE 84141  
 DIRECTOR OF PUBLIC WORKS